



Law Department

February 16, 2023

**Via E-Mail: [vezner.kris@epa.gov](mailto:vezner.kris@epa.gov) and [Berger.Jake@epa.gov](mailto:Berger.Jake@epa.gov)**

Kris P. Vezner, Esq.  
Associate Regional Counsel  
U.S. Environmental Protection Agency  
Region 5 (C-14J)  
77 West Jackson Blvd.  
Chicago, IL 60604

and

Jake Berger  
Physical Scientist  
Water Enforcement & Compliance Assurance Branch  
U.S. Environmental Protection Agency  
77 W. Jackson Blvd.  
Mail Code ECW-15J  
Chicago, IL 60604


Re: January 2023 Overflow Monitoring Reports  
City of Cleveland Heights, Ohio

Dear Mr. Vezner and Mr. Berger:

Please find enclosed the Overflow Monitoring Reports for inspections performed through January 31, 2023, as well as the Sanitary Sewer Overflow spreadsheet.

Please contact Director of Public Works Collette Clinkscale or me with any questions.

Very truly yours,

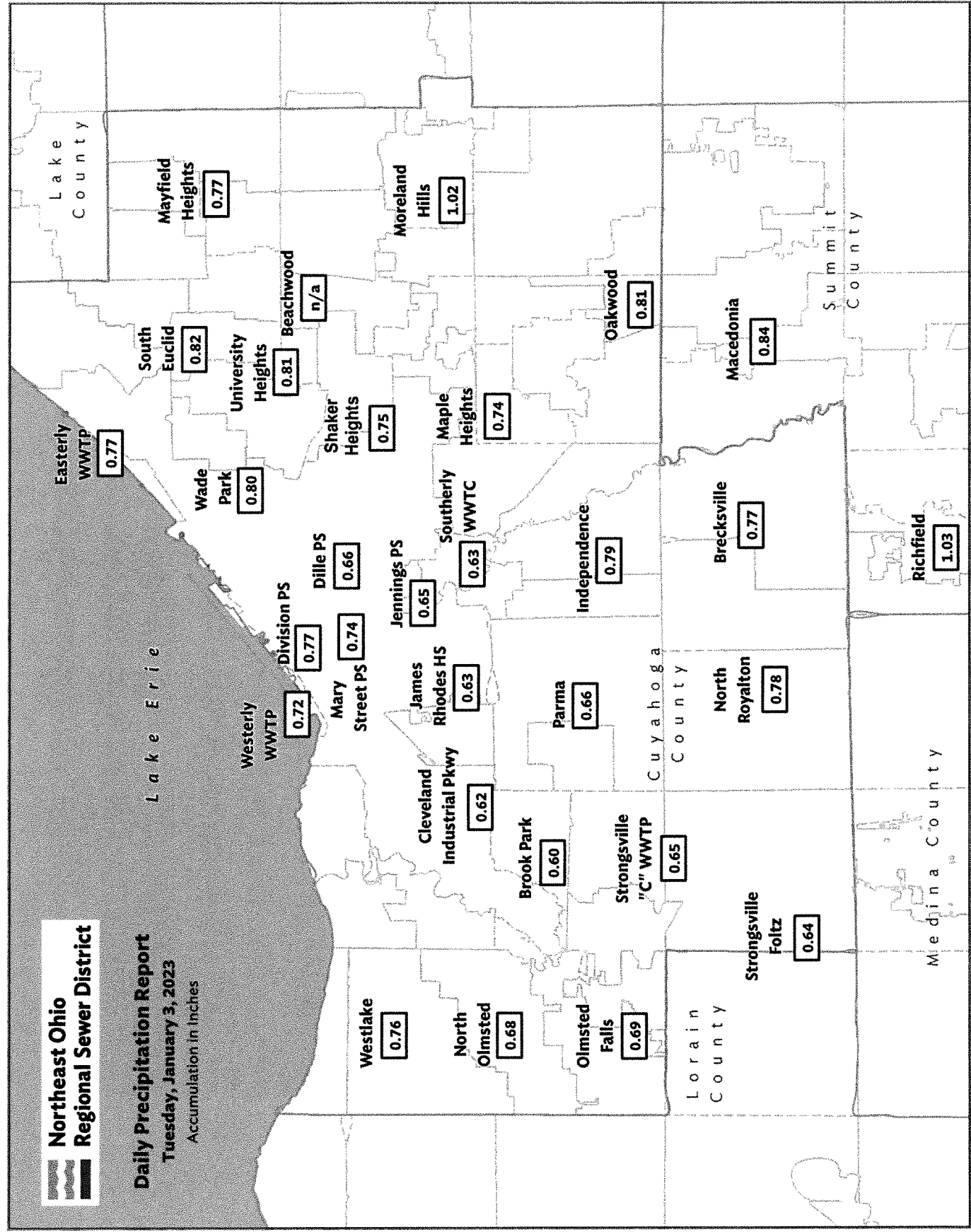
  
William R. Hanna  
Director of Law

Enclosures

cc: Thomas Benson, Esq., EPA Attorney  
James Vinch, Esq., EPA Attorney  
James Zimny, EPA Engineer  
U.S. EPA Region 5 Water Enforcement Branch  
Mark Klingenstein, Environmental Engineer  
Erm Gomes, Ohio EPA  
Allison Cycyk, Ohio EPA  
Casey Galligan, Ohio EPA  
David Brumbaugh, Ohio EPA  
Bill Fischbein, Ohio EPA  
Kahlil Seren, Mayor  
Collette Clinkscale, Director of Public Works  
Kevin Vander Tuig, P.E. (Outside Engineer)  
Mathew St. Pierre, (Outside Engineer)  
Dan Porter (Outside Engineer)  
Cindy Biacofsky (Outside Engineer)  
Louis L. McMahon, McMahon DeGulis LLP (Outside Legal Counsel)

**Northeast Ohio  
Regional Sewer District**

**Daily Precipitation Report**  
**Tuesday, January 3, 2023**  
 Accumulation in Inches



# Northeast Ohio Regional Sewer District

## Daily Precipitation Report

Tuesday, January 3, 2023

Site Location	Peak Accumulation (inches)				
	24-Hour	6-Hour	3-Hour	1-Hour	15-Minute
Beachwood	n/a	n/a	n/a	n/a	n/a
Brecksville	0.77	0.56	0.40	0.24	0.07
Brook Park	0.60	0.40	0.26	0.16	0.05
Cleveland Industrial Pkwy	0.62	0.40	0.27	0.16	0.06
Dille Ave PS	0.66	0.44	0.28	0.18	0.06
Division Ave PS	0.77	0.46	0.31	0.18	0.07
Easterly WWTP	0.77	0.46	0.33	0.18	0.07
Independence	0.79	0.55	0.40	0.22	0.09
James Rhodes HS	0.63	0.42	0.28	0.18	0.07
Jennings PS	0.65	0.43	0.29	0.18	0.06
Macedonia	0.84	0.60	0.44	0.27	0.09
Maple Heights	0.74	0.55	0.38	0.21	0.08
Mary Street PS	0.74	0.46	0.29	0.18	0.06
Mayfield Heights	0.77	0.49	0.33	0.18	0.07
Moreland Hills	1.02	0.68	0.45	0.28	0.13
North Olmsted	0.68	0.41	0.28	0.16	0.06
North Royalton	0.78	0.55	0.38	0.21	0.07
Oakwood	0.81	0.59	0.41	0.25	0.07
Olmsted Falls	0.69	0.46	0.31	0.18	0.06
Parma	0.66	0.48	0.33	0.20	0.07
Richfield	1.03	0.70	0.51	0.29	0.11
Shaker Heights	0.75	0.50	0.34	0.19	0.07
South Euclid	0.82	0.48	0.32	0.17	0.06
Southerly WWTC	0.63	0.43	0.29	0.17	0.06
Strongsville C WWTP	0.65	0.47	0.32	0.18	0.06
Strongsville Foltz	0.64	0.45	0.32	0.17	0.06
University Heights	0.81	0.51	0.34	0.18	0.07
Wade Park	0.80	0.49	0.31	0.19	0.07
Westerly WWTP	0.72	0.40	0.30	0.17	0.06
Westlake	0.76	0.43	0.34	0.19	0.08



## Work Order Detail Report

1/6/2023

SSO INSPECTIONS 0.80 INCHES OF RAIN

11:13 AM

<b>WO Number:</b> 230104-0005	<b>Category:</b> SSOs
<b>Status:</b> Complete	<b>Problem:</b> Storm Response
<b>Status Date:</b> 1/6/2023 10:41 am	<b>Main Task:</b> Inspection
<b>Asset:</b> SSO 431	
<b>Location:</b> FAIRFAX AT NORTH PARK	
<b>Cause:</b> Weather	<b>Assigned By:</b>
<b>Assigned Crew:</b>	<b>Assigned Date:</b>
<b>Supervisor:</b> Jackson, Jeff	<b>Start Date:</b> 1/4/2023 7:33 AM <a href="#">Override</a>
<b>Lead Worker:</b> Cardarella, Joe	<b>End Date:</b> 1/4/2023 3:33 PM <a href="#">Notifications</a>
<b>Priority:</b> High	<a href="#">Problem</a> <input type="checkbox"/>
<b>Account #:</b>	<a href="#">Overdue</a> <input type="checkbox"/>
<b>Proj No - Acct:</b>	<b>Project ID:</b> <a href="#">Lead Worker</a> <input type="checkbox"/>
<b>Project:</b>	<a href="#">Task</a> <input type="checkbox"/>
<b>Reason:</b>	<a href="#">Supervisor</a> <input type="checkbox"/>
<b>Received By:</b>	<a href="#">Hard Lock WO</a> <input type="checkbox"/>
<b>Inspected By:</b>	

### Request Comments for Work Order

Inspect all (45) SSO's when rainfall is one quarter (1/4") inch or higher.

### Location

**Department:** Sewer Collection  
**Division:** Sewer  
**Sub-Division:**  
**Area:**  
**Sub-Area:**  
**Owner:**  
**Location:**  
**Classification:**  
**Maintenance Zone:**

**Alternate Zone:**

### Comments for Crew

Inspect all (45) SSO's when rainfall is one quarter (1/4") inch or higher.

### Work Order Locations

<u>Address</u>	<u>Address 2</u>
<u>X Coord</u>	<u>Y Coord</u>
<u>General Location</u>	
FAIRFAX AT NORTH PARK	
2,220,655.65435414	665,517.24643672
NORTH PARK AND COVENTRY	Doan Brook
2,219,873.16674590	666,048.82312946
FAIRMOUNT SOUTH OF SCARBOROUGH	DOAN BROOK - MAIN BRANCH
2,220,364.86097248	666,446.72325230
FAIRMOUNT AT FAIRFAX	DOAN BROOK - MAIN BRANCH
2,220,920.81917815	666,080.57995571
FAIRMOUNT AT NORTH WOODLAND (S. SIDE)	DOAN BROOK - MAIN BRANCH
2,223,053.81655256	664,693.25202172
3012 NORTH WOODLAND	DOAN BROOK - MAIN BRANCH
2,222,845.06631389	664,689.08536339
	Doan Brook
2,226,440.21168265	664,329.55524255
2,226,354.79813956	664,409.89202413
2,226,389.92077273	664,379.07548472
FAIRMOUNT AT DARTMOOR	
2,225,149.97508989	664,453.31024438
FAIRMOUNT AT WELLINGTON	DOAN BROOK - MAIN BRANCH
2,223,969.26550905	664,532.08075613
	DOAN BROOK - MAIN BRANCH

## Work Order Detail Report

1/6/2023

SSO INSPECTIONS 0.80 INCHES OF RAIN

11:13 AM

FAIRMOUNT AT NORTH WOODLAND (N. SIDE)		
2,223,111.44143730	664,794.46048072	DOAN BROOK - MAIN BRANCH
FAIRMOUNT AT MARLBORO		
2,221,638.88762389	665,726.15513962	DOAN BROOK - MAIN BRANCH
FAIRMOUNT AT ARLINGTON		
2,222,127.85875881	665,393.74077822	DOAN BROOK - MAIN BRANCH
FAIRMOUNT & COVENTRY (SCARBOROUGH)		
2,220,278.63411081	667,231.62916280	DOAN BROOK - MAIN BRANCH
FAIRMOUNT AND COVENTRY		
2,220,419.37169023	666,567.10752596	DOAN BROOK - MAIN BRANCH
SCARBOROUGH AT LAMBERTON		
2,221,598.28993607	666,996.61322863	
MONMOUTH, EAST OF DARTMOOR		
2,225,152.08663423	665,499.19660404	DOAN BROOK
BRADFORD AND LEE		
2,224,643.84191582	665,970.39907372	DOAN BROOK - MAIN BRANCH
EDDINGTON		
2,221,299.08384156	674,932.84604380	
HAMPSHIRE LANE AT MAYFIELD (18")		
2,219,348.17140481	672,922.02624655	DUGWAY CREEK - MAIN BRANCH
EAST OVERLOOK AT EDGEHILL		
2,218,479.60588473	671,538.70289771	DOAN BROOK - MAIN BRANCH
HAMPSHIRE LANE AT MAYFIELD (36")		
2,219,354.97683740	672,902.85961822	DUGWAY CREEK - MAIN BRANCH
2600 HAMPSHIRE RD		
HAMPSHIRE AT EUCLID HTS. BLVD.		
2,218,465.44876081	671,703.91811846	DOAN BROOK - MAIN BRANCH
CEDAR BTW. FAIRMOUNT/DEMINGTON		
2,218,036.25112839	669,668.09115338	DOAN BROOK - MAIN BRANCH
2828 BERKSHIRE, EAST OF COVENTRY		
2,220,768.48319674	670,614.63814481	DUGWAY CREEK - MAIN BRANCH
3003 EUCLID HEIGHTS BLVD		
2,222,538.05642922	672,458.71614955	DUGWAY CREEK - MAIN BRANCH
South Taylor between Antisdale Ave and Superior Rd		
2,227,113.30810548	671,276.67684697	
LEE RD. & SUPERIOR AVE.		
2,224,449.07983814	672,366.92072946	HEIGHT = NA, WIDTH = NA, LENGTH = NA
EUCLID HEIGHTS BLVD AND LEE		
2,224,196.49208874	673,102.72798488	DUGWAY CREEK - MAIN BRANCH
EUCLID HEIGHTS BLVD/CUMBERLAND		
2,223,890.24106081	672,984.80925746	DUGWAY CREEK - MAIN BRANCH
1685 CUMBERLAND		
2,223,414.40769489	674,158.55920655	DUGWAY CREEK - MAIN BRANCH
CUMBERLAND/SOMERTON		
2,223,678.60992239	673,517.13791722	DUGWAY CREEK - MAIN BRANCH
2225 NOBLE RD		
2225 NOBLE ROAD		
2,227,020.20068015	682,910.03907888	NINE MILE CREEK - MAIN BRANCH
QUILLIAMS, N. OF RANDOLF		
2,229,594.65878581	682,393.53289405	NINE MILE CREEK - MAIN BRANCH
LANGTON AND ATHERSTONE		
2,228,126.76638040	684,188.23206055	
2,220,777.89623564		
666,181.72575080		
2,218,501.67473823		
671,997.54581206		
2,216,759.55453481		
670,474.59347738		

---

**Work Order Detail Report**

1/6/2023

SSO INSPECTIONS 0.80 INCHES OF RAIN

11:13 AM

---

2,224,536.21778722	668,887.44048372
2,226,741.35609348	679,432.95121680
2,226,591.76420106	679,420.92761880
2,227,825.14395215	684,881.15948047

---

## Work Order Detail Report

1/6/2023

SSO INSPECTIONS 0.80 INCHES OF RAIN

11:13 AM

Work Order Assets							
Object Type		Description 1			Description 2		
System ID 1	System ID 2	Odometer	Hourometer	Othermeter	PM Description	Asset ID	Completed
Sewer Control Valve					FAIRFAX AT NORTH PARK		
SSO 431						26	
Sewer Control Valve					NORTH PARK AND COVENTRY		
SSO 114						16	
Sewer Control Valve					FAIRMOUNT SOUTH OF SCARBOROUGH		
SSO 121						35	
Sewer Structure							
SA16AAWB0						3094	
Sewer Control Valve					FAIRMOUNT AT FAIRFAX		
SSO 112						7	
Sewer Control Valve					FAIRMOUNT AT NORTH WOODLAND (S. SIDE)		
SSO 99						6	
Sewer Control Valve					3012 NORTH WOODLAND		
SSO 432						14	
Sewer Control Valve							
DB-03						55	
Sewer Control Valve							
DB-01						56	
Sewer Control Valve							
DB-02						57	
Sewer Control Valve					FAIRMOUNT AT DARTMOOR		
CH-04						5	
Sewer Control Valve					FAIRMOUNT AT WELLINGTON		
SSO 110						44	
Sewer Control Valve					FAIRMOUNT AT NORTH WOODLAND (N. SIDE)		
SSO 87						33	
Sewer Control Valve					FAIRMOUNT AT MARLBORO		
SSO 116						4	
Sewer Control Valve					FAIRMOUNT AT ARLINGTON		
SSO 111						46	
Sewer Control Valve					FAIRMOUNT & COVENTRY (SCARBOROUGH)		
SSO 113						37	
Sewer Control Valve					FAIRMOUNT AND COVENTRY		
SSO 124						47	
Sewer Control Valve					SCARBOROUGH AT LAMBERTON		
CH-50						53	
Sewer Control Valve					BRADFORD AND LEE		
SSO 129						11	
Sewer Control Valve					EDDINGTON		
CH-52						2	
Sewer Control Valve					HAMPSHIRE LANE AT MAYFIELD (18")		
SSO 88						42	
Sewer Control Valve					EAST OVERLOOK AT EDGEHILL		
SSO 122						36	
Sewer Control Valve					HAMPSHIRE LANE AT MAYFIELD (36")		
SSO 89						34	
Sewer Structure							
SA16ADZB0						1536	
Sewer Control Valve					HAMPSHIRE AT EUCLID HTS. BLVD.		
SSO 91						20	
Sewer Structure							
SA16ADPH0						4446	
Sewer Control Valve					CEDAR BTW. FAIRMOUNT/DEMINGTON		
SSO 120						8	
Sewer Control Valve					2828 BERKSHIRE, EAST OF COVENTRY		

## Work Order Detail Report

1/6/2023

SSO INSPECTIONS 0.80 INCHES OF RAIN

11:13 AM

Check List					
	Item	Completed	Condition	Completion Date/Time	Est Completion Date
1	A-37-FAIRFAX AT NORTH PARK SA16ACPG0	<input type="checkbox"/>	Not Sound	/	1/4/2023
Still surcharging					
2	A-36-NORTH PARK AT COVENTRY SA16ACNB0 (IN MEDIAN-CEMENT)	<input type="checkbox"/>	Sound	/	1/4/2023
3	A-45-FAIRMOUNT ( IN THE ISLAND EAST OF COVENTRY) SA16ACNE0	<input type="checkbox"/>	Not Sound	/	1/4/2023
Reset					
4	A-54-2806 FAIRMOUNT SA16AAWB0 (TREE LAWN BY SIDEWALK)	<input type="checkbox"/>	Sound	/	1/4/2023
5	A-33-FAIRMOUNT AT FAIRFAX SA16AAWC0 (SW CORNER IN THE SIDEWALK)	<input type="checkbox"/>	Not Sound	/	
Still surcharging					
6	A-39-3012 NORTH WOODLAND SA16AAWM5 (TREE LAWN)	<input type="checkbox"/>	Sound	/	1/4/2023
7	A-2 FAIRMOUNT AT NORTH WOODLAND SA16AAWK0(MIDDLE OF THE ROAD)	<input type="checkbox"/>	Sound	/	1/4/2023
8	A-6 FAIRMOUNT AT SHELBURNE ST16ZBJK0 (WEST BOUND LANE)	<input type="checkbox"/>	Sound	/	1/4/2023
9	A-5 FAIRMOUNT AT SHELBURNE SA16AAXB0(ON THE SE CORNER IN THE SIDEWALK)	<input type="checkbox"/>	Sound	/	1/4/2023
10	A-7 FAIRMOUNT AT SHELBURNE SA16AAVH0 (EAST BOUND)	<input type="checkbox"/>	Sound	/	1/4/2023
11	A-4 FAIRMOUNT AT DARTMOOR SA16AAVB0(NW CORNER IN THE GRASS BY STOP SIGN)	<input type="checkbox"/>	Sound	/	1/4/2023
12	A-3 FAIRMOUNT AT WELLINGTON SA16AAUW0 (INTERSECTION)	<input type="checkbox"/>	Sound	/	1/4/2023
13	A-1 3041 FAIRMOUNT SA16AAUT0 (TREE LAWN NEAR SIDEWALK)	<input type="checkbox"/>	Sound	/	1/4/2023
14	A-32 FAIRMOUNT AT ARLINGTON SA16AAUP0 (INTERSECTION)	<input type="checkbox"/>	Not Sound	/	1/4/2023
Still surcharging					
15	A-38 FAIRMOUNT AT MARLBORO SA16AAUM0 (INTERSECTION)	<input type="checkbox"/>	Not Sound	/	1/4/2023
Still surcharging					
16	A-49 2757 FAIRMOUNT SA16AAUC0 (EAST OF CHURCH IN TREE LAWN)	<input type="checkbox"/>	Sound	/	1/4/2023
17	A-35 2393 COVENTRY SA16AASK0 (INTERSECTION)	<input type="checkbox"/>	Not Sound	/	1/4/2023
Reset					
18	A-50 SCARBOROUGH AND LAMBERTON SA16AANE5 (INTERSECTION)	<input type="checkbox"/>	Sound	/	1/4/2023
19	A-47 2528 STRATFORD SA16ACDB5 (INTERSECTION)	<input type="checkbox"/>	Sound	/	1/4/2023
20	A-57 E MONMOUTH SA16AFWA5 WEST OF (DARTMOOR NEAR LEE)	<input type="checkbox"/>	Sound	/	1/4/2023
21	A-58 E MONMOUTH AT EXETER (INTERSECTION)	<input type="checkbox"/>	Sound	/	1/4/2023
22	A-9 BRADFORD AT LEE SA16AFLL0 (INTERSECTION)	<input type="checkbox"/>	Not Sound	/	1/4/2023
Meter					
23	B-52 EDDINGTON NORTH OF AVONDALE SA16AHVE0	<input type="checkbox"/>	Sound	/	1/4/2023

# Work Order Detail Report

1/6/2023

SSO INSPECTIONS 0.80 INCHES OF RAIN

11:13 AM

24	B-10 HAMPSHIRE LANE AT MAYFIELD SA16BACB0	<input type="checkbox"/>	Sound	/	1/4/2023
25	B-11 HAMPSHIRE LANE AT MAYFIELD SA16AEEA0	<input type="checkbox"/>	Sound	/	1/4/2023
26	B-61 2600 HAMPSHIRE SA16ADZB0	<input type="checkbox"/>	Sound	/	1/4/2023
27	HAMPSHIRE AT EUCLID HTS. BLVD. SA16ADPR0	<input type="checkbox"/>	Sound	/	1/4/2023
28	B-46 EDGEHILL AT E OVERLOOK SA16AEPF0	<input type="checkbox"/>	Sound	/	1/4/2023
29	B-42 12537 CEDAR SA16ACZA0	<input type="checkbox"/>	Sound	/	
30	B-15 COVENTRY AND CEDAR SA16ADBH0	<input type="checkbox"/>	Sound	/	1/4/2023
31	B-23 2828 BERKSHIRE SA16AETA0	<input type="checkbox"/>	Sound	/	1/4/2023
32	B-24 3003 EUCLID HTS. BLVD. ST16AALB0	<input type="checkbox"/>	Sound	/	1/4/2023
33	B-56 LEE AND MEADOWBROOK SA16AGMG0	<input type="checkbox"/>	Sound	/	1/4/2023
34	C-30 S TAYLOR NORTH OF SUPERIOR SA16AIVF0	<input type="checkbox"/>	Sound	/	1/4/2023
35	C-12 LEE AND SUPERIOR SA16AGTJ0	<input type="checkbox"/>	Sound	/	1/4/2023
36	C-28 EUCLID HTS. BLVD AND LEE RD SA16AGTE0	<input type="checkbox"/>	Not Sound	/	1/4/2023
Reset					
37	C-26 EUCLID HTS BLVD AND CUMBERLAND SA16AIRL0	<input type="checkbox"/>	Sound	/	1/4/2023
38	C-25 CUMBERLAND AND SOMERTON SA16AISA0	<input type="checkbox"/>	Sound	/	1/4/2023
39	C-17 1685 CUMBERLAND RD SA16AQIB0	<input type="checkbox"/>	Not Sound	/	1/4/2023
Reset					
40	C-59 3427 THORNE RD SA16AQQD0	<input type="checkbox"/>	Sound	/	1/4/2023
41	C-60 3415 THORNE RD SA16AQQC0	<input type="checkbox"/>	Sound	/	1/4/2023
42	C-22 2225 NOBLE RD ST16ZLHB0	<input type="checkbox"/>	Sound	/	1/4/2023
43	C-27 QUILLIAMS NORTH OF RANDOLPH SA16AOUQ0	<input type="checkbox"/>	Sound	/	1/4/2023
44	C-51 ATHERSTONE AND LANGTON SA16AOKA0	<input type="checkbox"/>	Not Sound	/	1/4/2023
Still surcharging					
45	C-50 3593 FENLEY SA16APEH0	<input type="checkbox"/>	Sound	/	1/4/2023

## Tasks/Resources

### SWCT26 Inspection

Crew:

Status:

\*Cal'c UC: \$10.12

\*Task Cost: \$455.44

Start Dt: 1/4/2023

Supervisor:

UOM: Each

# of Units: 45.00

\*Unit Cost: \$0.00

End Dt: 1/4/2023

### Employee

Resource	UOM	Units	*Total Cost	Alt Description	Start Dt	End Dt
22394 Cardarella, Joe	Hours	8.00	\$197.52		1/4/2023	1/4/2023
40404 Don Johnson		8.00	\$150.72		1/4/2023	1/4/2023

### Equipment

Resource	UOM	Units	*Total Cost	Alt Description	Start Dt	End Dt
CHFLT50 FORD F250 CREW CAB 5	Hours	8.00	\$107.20		1/4/2023	1/4/2023

Task Comment: SSO INSPECTION 0.81 INCHES OF RAIN

## Work Order Detail Report

1/6/2023

SSO INSPECTIONS 0.80 INCHES OF RAIN

11:13 AM

			<u>*Actual</u>	<u>*Estimated</u>	<u>*Difference</u>
Projected Complete:	Lock: <input type="checkbox"/>	WO Duration	8.00	0.00	0.00
Repair Type:		Labor Hours	16.00	0.00	0.00
Subcontractor:		Labor Costs	\$348.24	\$0.00	\$0.00
Profit Center:		Material Costs	0.00	0.00	0.00
		Fluids Costs	0.00	0.00	0.00
Quantity:	0.00	Equipment Costs	107.20	0.00	0.00
Unit of Measure:	Each	Contractor Costs	0.00	0.00	0.00
*Unit Cost:	\$0.00	Misc. Costs	0.00	0.00	0.00
WO Hours:	0.00	Total Costs	\$455.44	\$0.00	\$0.00
		Use Task Info:	True	True	

Billed Party		Billing	
Customer ID:		Customer Number:	
Customer Name:		Last Name:	
Address:		Phone:	Cell #:
City:		Fax #:	
State:		E-mail:	
Zip:			

Billing Data		
Contact Name:	*Billing Amount:	Billing Required: <input type="checkbox"/>
Invoice Number:	Date Bill Sent:	Billing Processed: <input type="checkbox"/>
Incoming Account #:	Payment Received:	Imported to Financials: <input type="checkbox"/>
	Payment Method:	

Associated PMs	
PM Code and Description	Closed
SSO-02 SSO INSPECTION	<input checked="" type="checkbox"/>

Tracking				
Item	Description	By	Date	Time
Work Order Creation	From Routine Work SSO-02 - SSO INSPECTION	jjackson	1/4/2023	12:54 PM
Supervisor Notification	Email Queued Successfully!	jjackson	1/4/2023	12:54 PM
Status Change	From New Work Order to Complete	aferrone	1/6/2023	10:41 AM

Rate:	Opened At:	Televised: <input type="checkbox"/>
Recieved By:	Pipe Footage Cleaned:	Power Rooter: <input type="checkbox"/>
Work From:	Gallons Used:	Jet: <input type="checkbox"/>
Pipe Size:	WO User 23:	Gap Vac: <input type="checkbox"/>
Pipe Condition:	WO User 24:	Dye Test: <input type="checkbox"/>
Could Not Open:	WO User 9:	Gap Root Cut: <input type="checkbox"/>
Additional Repair:	User 10:	GIS Correction?: <input type="checkbox"/>
Dye Test Reason:	Appointment Date DNL	Test Tee Correction: <input type="checkbox"/>
Test Performed Throug	Appointment Date: 1/4/2023	8:00 AM
Dye Test Results:		
WO User 51:		
Measurement:	E Mail:	
History:	Measurement Line 2:	

## Work Order Detail Report

1/6/2023

SSO INSPECTIONS 0.80 INCHES OF RAIN

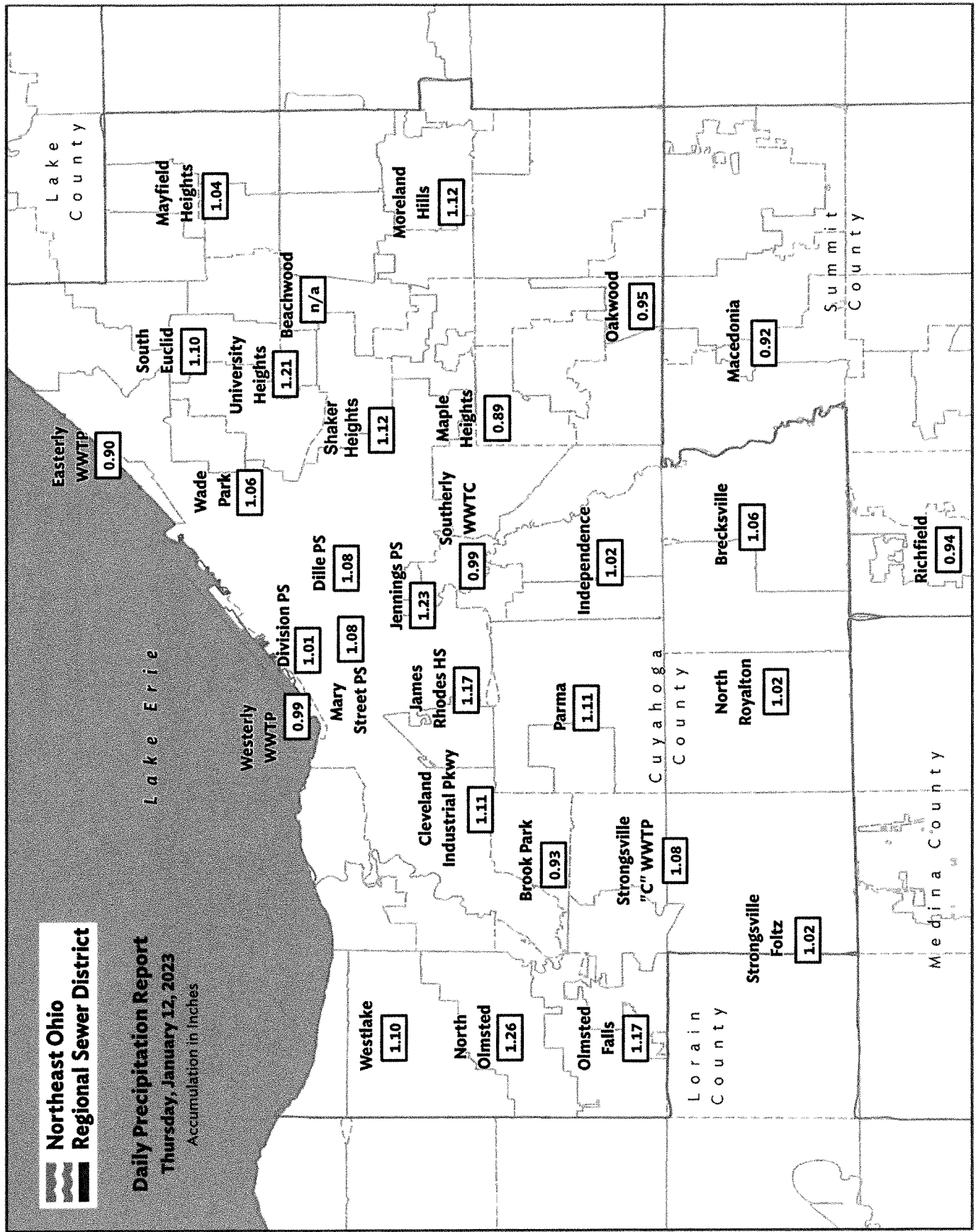
11:13 AM

Manhole Basin Repair:	Pipe Size:		
Material Used:	PVC Tees, Angles, Slet		
Pipe Repair:	WO User 44:		
Street Repair:	WO User 45:		
Grass Repair:	WO User 46:		
Curb Repair:			
Driveway- Sidewalk Re			
Construction Crew:			
WO User 39:			
WO User 40:	OUPS #:		
WO User 41:	WO User 48:		
WO User 52:	WO User 62:		
WO User 53:	WO User 63:		
WO User 54:	WO User 64:		
WO User 55:	WO User 65:		
WO User 56:	WO User 66:		
WO User 57:	WO User 67:		
WO User 58:	WO User 68:		
WO User 59:	WO User 69:		
WO User 60:	WO User 70:		
WO User 61:	WO User 71:		
WO User 72:	WO User 82:	Televised:	<input type="checkbox"/>
WO User 73:	Quantity:	Paid:	<input type="checkbox"/>
WO User 74:	WO User 84:	WO User 104:	<input type="checkbox"/>
WO User 75:	WO User 85:	WO User 105:	<input type="checkbox"/>
WO User 76:	WO User 86:	WO User 106:	<input type="checkbox"/>
WO User 92 Date:	WO User 97 Date:		
WO User 93 Date:	WO User 98 Date:		
WO User 94 Date:	WO User 99 Date:		
WO User 95 Date:	WO User 100 Date:		
WO User 96 Date:	WO User 101 Date:		
WO User 77:	WO User 87:	WO User 107:	<input type="checkbox"/>
WO User 78:	WO User 88:	WO User 108:	<input type="checkbox"/>
WO User 79:	WO User 89:	WO User 109:	<input type="checkbox"/>
WO User 80:	WO User 90:	WO User 110:	<input type="checkbox"/>
WO User 81:	WO User 91:	WO User 111:	<input type="checkbox"/>
WO Creator: jjackson	WO Creation Date: 1/4/2023	PM Trigger:	Rec #: 13296



# **Northeast Ohio Regional Sewer District**

**Daily Precipitation Report**  
**Thursday, January 12, 2023**  
 Accumulation in Inches



# **Northeast Ohio Regional Sewer District**

## **Daily Precipitation Report**

Thursday, January 12, 2023

Site Location	Peak Accumulation (inches)				
	24-Hour	6-Hour	3-Hour	1-Hour	15-Minute
Beachwood	n/a	n/a	n/a	n/a	n/a
Brecksville	1.06	0.73	0.56	0.30	0.11
Brook Park	0.93	0.50	0.40	0.20	0.06
Cleveland Industrial Pkwy	1.11	0.68	0.53	0.25	0.08
Dille Ave PS	1.08	0.66	0.52	0.28	0.09
Division Ave PS	1.01	0.71	0.56	0.28	0.09
Easterly WWTP	0.90	0.64	0.52	0.27	0.09
Independence	1.02	0.67	0.54	0.29	0.10
James Rhodes HS	1.17	0.72	0.57	0.29	0.10
Jennings PS	1.23	0.72	0.58	0.29	0.10
Macedonia	0.92	0.70	0.50	0.31	0.13
Maple Heights	0.89	0.64	0.55	0.30	0.10
Mary Street PS	1.08	0.68	0.57	0.30	0.10
Mayfield Heights	1.04	0.68	0.56	0.29	0.09
Moreland Hills	1.12	0.86	0.72	0.40	0.15
North Olmsted	1.26	0.74	0.56	0.26	0.07
North Royalton	1.02	0.66	0.53	0.30	0.10
Oakwood	0.95	0.73	0.54	0.31	0.12
Olmsted Falls	1.17	0.73	0.57	0.27	0.08
Parma	1.11	0.69	0.56	0.29	0.09
Richfield	0.94	0.74	0.56	0.37	0.15
Shaker Heights	1.12	0.66	0.56	0.30	0.10
South Euclid	1.10	0.67	0.54	0.28	0.11
Southerly WWTC	0.99	0.65	0.54	0.29	0.10
Strongsville C WWTP	1.08	0.67	0.53	0.30	0.10
Strongsville Foltz	1.02	0.66	0.54	0.31	0.13
University Heights	1.21	0.73	0.60	0.31	0.10
Wade Park	1.06	0.67	0.54	0.28	0.10
Westerly WWTP	0.99	0.74	0.58	0.28	0.10
Westlake	1.10	0.80	0.59	0.28	0.09

## Work Order Detail Report

1/17/2023

SSO INSPECTION 1-12-2023 1.21" OF RAIN

4:28 PM

<b>WO Number:</b> 230113-0001	<b>Category:</b> SSOs
<b>Status:</b> Complete	<b>Problem:</b> Storm Response
<b>Status Date:</b> 1/17/2023 4:27 pm	<b>Main Task:</b> Inspection
<b>Asset:</b> SSO 431	
<b>Location:</b> FAIRFAX AT NORTH PARK	
<b>Cause:</b> Weather	<b>Assigned By:</b>
<b>Assigned Crew:</b>	<b>Assigned Date:</b>
<b>Supervisor:</b> Jackson, Jeff	<b>Start Date:</b> 1/13/2023 7:25 AM <a href="#">Override</a>
<b>Lead Worker:</b> Cardarella, Joe	<b>End Date:</b> 1/17/2023 12:25 PM <a href="#">Notifications</a>
<b>Priority:</b> High	<a href="#">Problem</a> <input type="checkbox"/>
<b>Account #:</b>	<a href="#">Overdue</a> <input type="checkbox"/>
<b>Proj No - Acct:</b>	<a href="#">Lead Worker</a> <input type="checkbox"/>
<b>Project:</b>	<a href="#">Task</a> <input type="checkbox"/>
<b>Reason:</b>	<a href="#">Supervisor</a> <input type="checkbox"/>
<b>Received By:</b>	<a href="#">Hard Lock WO</a> <input type="checkbox"/>
<b>Inspected By:</b>	

### Request Comments for Work Order

Inspect all (45) SSO's when rainfall is one quarter (1/4") inch or higher.

### Location

**Department:** Sewer Collection  
**Division:** Sewer  
**Sub-Division:**  
**Area:**  
**Sub-Area:**  
**Owner:**  
**Location:**  
**Classification:**  
**Maintenance Zone:**

**Alternate Zone:**

### Comments for Crew

Inspect all (45) SSO's when rainfall is one quarter (1/4") inch or higher.

### Work Order Locations

<u>Address</u>		<u>Address 2</u>
<u>X Coord</u>	<u>Y Coord</u>	<u>General Location</u>
FAIRFAX AT NORTH PARK		
2,220,655.65435414	665,517.24643672	Doan Brook
NORTH PARK AND COVENTRY		
2,219,873.16674590	666,048.82312946	DOAN BROOK - MAIN BRANCH
FAIRMOUNT SOUTH OF SCARBOROUGH		
2,220,364.86097248	666,446.72325230	DOAN BROOK - MAIN BRANCH
FAIRMOUNT AT FAIRFAX		
2,220,920.81917815	666,080.57995571	DOAN BROOK - MAIN BRANCH
FAIRMOUNT AT NORTH WOODLAND (S. SIDE)		
2,223,053.81655256	664,693.25202172	DOAN BROOK - MAIN BRANCH
3012 NORTH WOODLAND		
2,222,845.06631389	664,689.08536339	Doan Brook
2,226,440.21168265		664,329.55524255
2,226,354.79813956		664,409.89202413
2,226,389.92077273		664,379.07548472
FAIRMOUNT AT DARTMOOR		
2,225,149.97508989	664,453.31024438	DOAN BROOK - MAIN BRANCH
FAIRMOUNT AT WELLINGTON		
2,223,969.26550905	664,532.08075613	DOAN BROOK - MAIN BRANCH

## Work Order Detail Report

1/17/2023

SSO INSPECTION 1-12-2023 1.21" OF RAIN

4:28 PM

FAIRMOUNT AT NORTH WOODLAND (N. SIDE)		
2,223,111.44143730	664,794.46048072	DOAN BROOK - MAIN BRANCH
FAIRMOUNT AT MARLBORO		
2,221,638.88762389	665,726.15513962	DOAN BROOK - MAIN BRANCH
FAIRMOUNT AT ARLINGTON		
2,222,127.85875881	665,393.74077822	DOAN BROOK - MAIN BRANCH
FAIRMOUNT & COVENTRY (SCARBOROUGH)		
2,220,278.63411081	667,231.62916280	DOAN BROOK - MAIN BRANCH
FAIRMOUNT AND COVENTRY		
2,220,419.37169023	666,567.10752596	DOAN BROOK - MAIN BRANCH
SCARBOROUGH AT LAMBERTON		
2,221,598.28993607	666,996.61322863	
MONMOUTH, EAST OF DARTMOOR		
2,225,152.08663423	665,499.19660404	DOAN BROOK
BRADFORD AND LEE		
2,224,643.84191582	665,970.39907372	DOAN BROOK - MAIN BRANCH
EDDINGTON		
2,221,299.08384156	674,932.84604380	
HAMPSHIRE LANE AT MAYFIELD (18")		
2,219,348.17140481	672,922.02624655	DUGWAY CREEK - MAIN BRANCH
EAST OVERLOOK AT EDGEHILL		
2,218,479.60588473	671,538.70289771	DOAN BROOK - MAIN BRANCH
HAMPSHIRE LANE AT MAYFIELD (36")		
2,219,354.97683740	672,902.85961822	DUGWAY CREEK - MAIN BRANCH
2600 HAMPSHIRE RD		
HAMPSHIRE AT EUCLID HTS. BLVD.		
2,218,465.44876081	671,703.91811846	DOAN BROOK - MAIN BRANCH
CEDAR BTW. FAIRMOUNT/DEMINGTON		
2,218,036.25112839	669,668.09115338	DOAN BROOK - MAIN BRANCH
2828 BERKSHIRE, EAST OF COVENTRY		
2,220,768.48319674	670,614.63814481	DUGWAY CREEK - MAIN BRANCH
3003 EUCLID HEIGHTS BLVD		
2,222,538.05642922	672,458.71614955	DUGWAY CREEK - MAIN BRANCH
South Taylor between Antisdale Ave and Superior Rd		
2,227,113.30810548	671,276.67684697	
LEE RD. & SUPERIOR AVE.		
2,224,449.07983814	672,366.92072946	HEIGHT = NA, WIDTH = NA, LENGTH = NA
EUCLID HEIGHTS BLVD AND LEE		
2,224,196.49208874	673,102.72798488	DUGWAY CREEK - MAIN BRANCH
EUCLID HEIGHTS BLVD/CUMBERLAND		
2,223,890.24106081	672,984.80925746	DUGWAY CREEK - MAIN BRANCH
1685 CUMBERLAND		
2,223,414.40769489	674,158.55920655	DUGWAY CREEK - MAIN BRANCH
CUMBERLAND/SOMERTON		
2,223,678.60992239	673,517.13791722	DUGWAY CREEK - MAIN BRANCH
2225 NOBLE RD		
2225 NOBLE ROAD		
2,227,020.20068015	682,910.03907888	NINE MILE CREEK - MAIN BRANCH
QUILLIAMS, N. OF RANDOLF		
2,229,594.65878581	682,393.53289405	NINE MILE CREEK - MAIN BRANCH
LANGTON AND ATHERSTONE		
2,228,126.76638040	684,188.23206055	
2,220,777.89623564	666,181.72575080	
2,218,501.67473823	671,997.54581206	
2,216,759.55453481	670,474.59347738	

---

**Work Order Detail Report**

1/17/2023

SSO INSPECTION 1-12-2023 1.21" OF RAIN

4:28 PM

---

2,224,536.21778722 668,887.44048372

2,226,741.35609348 679,432.95121680

2,226,591.76420106 679,420.92761880

2,227,825.14395215 684,881.15948047

---

# Work Order Detail Report

1/17/2023

SSO INSPECTION 1-12-2023 1.21" OF RAIN

4:28 PM

## Work Order Assets

<u>Object Type</u>	<u>Description 1</u>	<u>Description 2</u>	<u>Completed</u>
<u>System ID 1</u>	<u>System ID 2</u>	<u>PM Description</u>	<u>Asset ID</u>
Sewer Control Valve		FAIRFAX AT NORTH PARK	
SSO 431			26
Sewer Control Valve		NORTH PARK AND COVENTRY	
SSO 114			16
Sewer Control Valve		FAIRMOUNT SOUTH OF SCARBOROUGH	
SSO 121			35
Sewer Structure			
SA16AAWB0			3094
Sewer Control Valve		FAIRMOUNT AT FAIRFAX	
SSO 112			7
Sewer Control Valve		FAIRMOUNT AT NORTH WOODLAND (S. SIDE)	
SSO 99			6
Sewer Control Valve		3012 NORTH WOODLAND	
SSO 432			14
Sewer Control Valve			
DB-03			55
Sewer Control Valve			
DB-01			56
Sewer Control Valve			
DB-02			57
Sewer Control Valve		FAIRMOUNT AT DARTMOOR	
CH-04			5
Sewer Control Valve		FAIRMOUNT AT WELLINGTON	
SSO 110			44
Sewer Control Valve		FAIRMOUNT AT NORTH WOODLAND (N. SIDE)	
SSO 87			33
Sewer Control Valve		FAIRMOUNT AT MARLBORO	
SSO 116			4
Sewer Control Valve		FAIRMOUNT AT ARLINGTON	
SSO 111			46
Sewer Control Valve		FAIRMOUNT & COVENTRY (SCARBOROUGH)	
SSO 113			37
Sewer Control Valve		FAIRMOUNT AND COVENTRY	
SSO 124			47
Sewer Control Valve		SCARBOROUGH AT LAMBERTON	
CH-50			53
Sewer Control Valve		BRADFORD AND LEE	
SSO 129			11
Sewer Control Valve		EDDINGTON	
CH-52			2
Sewer Control Valve		HAMPSHIRE LANE AT MAYFIELD (18")	
SSO 88			42
Sewer Control Valve		EAST OVERLOOK AT EDGEHILL	
SSO 122			36
Sewer Control Valve		HAMPSHIRE LANE AT MAYFIELD (36")	
SSO 89			34
Sewer Structure			
SA16ADZB0			1536
Sewer Control Valve		HAMPSHIRE AT EUCLID HTS. BLVD.	
SSO 91			20
Sewer Structure			
SA16ADPH0			4446
Sewer Control Valve		CEDAR BTW. FAIRMOUNT/DEMINGTON	
SSO 120			8
Sewer Control Valve		2828 BERKSHIRE, EAST OF COVENTRY	

\* A 'Hidden' field indicates permission to view the secured field is turned off.

WO#: 230113-0001

## Work Order Detail Report

1/17/2023

SSO INSPECTION 1-12-2023 1.21" OF RAIN

4:28 PM

SSO 103	19
Sewer Control Valve	3003 EUCLID HEIGHTS BLVD
SSO 104	15
Sewer Structure	
SA16AGMG0	3402
Sewer Control Valve	South Taylor between Antisdale Ave and Superior R
CH-30	52
Sewer Control Valve	LEE RD. & SUPERIOR AVE.
DV-11	9
Sewer Control Valve	EUCLID HEIGHTS BLVD AND LEE
SSO 108	22
Sewer Control Valve	EUCLID HEIGHTS BLVD/CUMBERLAND
SSO 106	43
Sewer Control Valve	1685 CUMBERLAND
SSO 95	18
Sewer Control Valve	CUMBERLAND/SOMERTON
SSO 105	30
Sewer Structure	
SA16AQQD0	4987
Sewer Structure	
SA16AQQC0	3745
Sewer Control Valve	2225 NOBLE ROAD
SSO 102	3
Sewer Control Valve	QUILLIAMS, N. OF RANDOLF
SSO 107	38
Sewer Control Valve	LANGTON AND ATHERSTONE
CH-51	54
Sewer Structure	
SA16APEF0	1809

**Work Order Detail Report**

1/17/2023

SSO INSPECTION 1-12-2023 1.21" OF RAIN

4:28 PM

Check List					
	Item	Completed	Condition	Completion Date/Time	Est Completion Date
1	A-37-FAIRFAX AT NORTH PARK SA16ACPG0	<input type="checkbox"/>	Not Sound	1/17/2023/ 8:49 am	1/17/2023
Still surcharging couldn't reset					
2	A-36-NORTH PARK AT COVENTRY SA16ACNB0 (IN MEDIAN-CEMENT)	<input type="checkbox"/>	Sound	1/17/2023/ 8:52 am	1/17/2023
3	A-45-FAIRMOUNT ( IN THE ISLAND EAST OF COVENTRY) SA16ACNE0	<input type="checkbox"/>	Sound	1/17/2023/ 8:26 am	1/17/2023
4	A-54-2806 FAIRMOUNT SA16AAWB0 (TREE LAWN BY SIDEWALK)	<input type="checkbox"/>	Sound	1/17/2023/ 8:35 am	1/17/2023
5	A-33-FAIRMOUNT AT FAIRFAX SA16AAWC0 (SW CORNER IN THE SIDEWALK)	<input type="checkbox"/>	Not Sound	1/17/2023/ 8:44 am	1/17/2023
Still surcharging couldn't reset					
6	A-39-3012 NORTH WOODLAND SA16AAWM5 (TREE LAWN)	<input type="checkbox"/>	Sound	1/17/2023/ 9:04 am	1/17/2023
7	A-2 FAIRMOUNT AT NORTH WOODLAND SA16AAWK0(MIDDLE OF THE ROAD)	<input type="checkbox"/>	Sound	1/17/2023/ 9:01 am	1/17/2023
8	A-6 FAIRMOUNT AT SHELBURNE ST16ZBJK0 (WEST BOUND LANE)	<input type="checkbox"/>	Sound	1/17/2023/ 9:14 am	1/17/2023
9	A-5 FAIRMOUNT AT SHELBURNE SA16AAXB0(ON THE SE CORNER IN THE SIDEWALK)	<input type="checkbox"/>	Sound	1/17/2023/ 9:18 am	1/17/2023
10	A-7 FAIRMOUNT AT SHELBURNE SA16AAVH0 (EAST BOUND)	<input type="checkbox"/>	Sound	1/17/2023/ 9:20 am	1/17/2023
11	A-4 FAIRMOUNT AT DARTMOOR SA16AAVB0(NW CORNER IN THE GRASS BY STOP SIGN)	<input type="checkbox"/>	Sound	1/17/2023/ 9:43 am	1/17/2023
12	A-3 FAIRMOUNT AT WELLINGTON SA16AAUW0 (INTERSECTION)	<input type="checkbox"/>	Sound	1/17/2023/ 9:50 am	1/17/2023
13	A-1 3041 FAIRMOUNT SA16AAUT0 (TREE LAWN NEAR SIDEWALK)	<input type="checkbox"/>	Sound	1/17/2023/10:11 am	1/17/2023
14	A-32 FAIRMOUNT AT ARLINGTON SA16AAUP0 (INTERSECTION)	<input type="checkbox"/>	Not Sound	1/17/2023/10:15 am	1/17/2023
Still surcharging can't reset					
15	A-38 FAIRMOUNT AT MARLBORO SA16AAUM0 (INTERSECTION)	<input type="checkbox"/>	Sound	1/17/2023/10:21 am	1/17/2023
16	A-49 2757 FAIRMOUNT SA16AAUC0 (EAST OF CHURCH IN TREE LAWN)	<input type="checkbox"/>	Sound	1/17/2023/10:26 am	
17	A-35 2393 COVENTRY SA16AASK0 (INTERSECTION)	<input type="checkbox"/>	Not Sound	1/17/2023/ 8:21 am	1/17/2023
Reset					
18	A-50 SCARBOROUGH AND LAMBERTON SA16AANE5 (INTERSECTION)	<input type="checkbox"/>	Sound	1/17/2023/10:03 am	1/17/2023
19	A-47 2528 STRATFORD SA16ACDB5 (INTERSECTION)	<input type="checkbox"/>	Sound	1/17/2023/ 9:57 am	1/17/2023
20	A-57 E MONMOUTH SA16AFWA5 WEST OF (DARTMOOR NEAR LEE)	<input type="checkbox"/>	Sound	1/17/2023/ 9:34 am	1/17/2023
21	A-58 E MONMOUTH AT EXETER (INTERSECTION)	<input type="checkbox"/>	Sound	1/17/2023/ 9:39 am	1/17/2023
22	A-9 BRADFORD AT LEE SA16AFLLO (INTERSECTION)	<input type="checkbox"/>	Not Sound	1/13/2023/12:40 pm	1/13/2023
Meter in manhole					
23	B-52 EDDINGTON NORTH OF AVONDALE SA16AHVE0	<input type="checkbox"/>	Sound	1/13/2023/ 9:09 am	1/13/2023
24	B-10 HAMPSHIRE LANE AT MAYFIELD SA16BACB0	<input type="checkbox"/>	Sound	1/13/2023/ 9:21 am	1/13/2023



# Work Order Detail Report

1/17/2023

SSO INSPECTION 1-12-2023 1.21" OF RAIN

4:28 PM

25	B-11 HAMPSHIRE LANE AT MAYFIELD SA16AEEA0	<input type="checkbox"/>	Sound	1/13/2023/ 9:22 am	1/13/2023
26	B-61 2600 HAMPSHIRE SA16ADZB0	<input type="checkbox"/>	Sound	1/13/2023/ 9:29 am	1/13/2023
27	HAMPSHIRE AT EUCLID HTS. BLVD. SA16ADPR0	<input type="checkbox"/>	Not Sound	1/13/2023/ 9:35 am	1/13/2023
Reset					
28	B-46 EDGEHILL AT E OVERLOOK SA16AEPF0	<input type="checkbox"/>	Not Sound	1/13/2023/ 9:40 am	1/13/2023
29	B-42 12537 CEDAR SA16ACZA0	<input type="checkbox"/>	Sound	1/13/2023/12:17 pm	1/13/2023
30	B-15 COVENTRY AND CEDAR SA16ADB0	<input type="checkbox"/>	Sound	1/13/2023/12:23 pm	1/13/2023
31	B-23 2828 BERKSHIRE SA16AETA0	<input type="checkbox"/>	Sound	1/13/2023/ 9:51 am	1/13/2023
32	B-24 3003 EUCLID HTS. BLVD. ST16AALB0	<input type="checkbox"/>	Sound	1/13/2023/ 9:56 am	1/13/2023
33	B-56 LEE AND MEADOWBROOK SA16AGMG0	<input type="checkbox"/>	Sound	1/13/2023/12:28 pm	1/13/2023
34	C-30 S TAYLOR NORTH OF SUPERIOR SA16AIVF0	<input type="checkbox"/>	Sound	1/13/2023/10:35 am	1/13/2023
35	C-12 LEE AND SUPERIOR SA16AGTJ0	<input type="checkbox"/>	Sound	1/13/2023/10:31 am	1/13/2023
36	C-28 EUCLID HTS. BLVD AND LEE RD SA16AGTE0	<input type="checkbox"/>	Not Sound	1/13/2023/10:27 am	1/13/2023
Reset					
37	C-26 EUCLID HTS BLVD AND CUMBERLAND SA16AIRL0	<input type="checkbox"/>	Sound	1/13/2023/10:04 am	1/13/2023
38	C-25 CUMBERLAND AND SOMERTON SA16AISA0	<input type="checkbox"/>	Sound	1/13/2023/10:08 am	1/13/2023
39	C-17 1685 CUMBERLAND RD SA16AQIB0	<input type="checkbox"/>	Not Sound	1/13/2023/10:17 am	1/13/2023
40	C-59 3427 THORNE RD SA16AQD0	<input type="checkbox"/>	Sound	1/13/2023/ 8:55 am	1/13/2023
41	C-60 3415 THORNE RD SA16AQQC0	<input type="checkbox"/>	Sound	1/13/2023/ 8:50 am	1/13/2023
42	C-22 2225 NOBLE RD ST16ZLHB0	<input type="checkbox"/>	Sound	1/13/2023/ 8:43 am	1/13/2023
43	C-27 QUILLIAMS NORTH OF RANDOLPH SA16AOUQ0	<input type="checkbox"/>	Sound	1/13/2023/ 8:16 am	1/13/2023
44	C-51 ATHERSTONE AND LANGTON SA16AOKA0	<input type="checkbox"/>	Not Sound	1/13/2023/ 8:25 am	1/13/2023
Still surcharging					
45	C-50 3593 FENLEY SA16APEH0	<input type="checkbox"/>	Sound	1/13/2023/ 8:34 am	1/13/2023

## Tasks/Resources

### SWCT26 Inspection

Crew:

Status:

\*Cal'c UC: \$10.16

\*Task Cost: \$457.08

Start Dt: 1/13/2023

Supervisor:

UOM: Each

# of Units: 45.00

\*Unit Cost: \$0.00

End Dt: 1/17/2023

### Employee

Resource	UOM	Units	*Total Cost	Alt Description	Start Dt	End Dt
22394 Cardarella, Joe	Hours	12.00	\$296.28		1/13/2023	1/17/2023

### Equipment

Resource	UOM	Units	*Total Cost	Alt Description	Start Dt	End Dt
CHFLT50 FORD F250 CREW CAB 5	Hours	12.00	\$160.80		1/13/2023	1/17/2023

Task Comment: SSO INSPECTION 1.21" OF RAIN

## Work Order Detail Report

1/17/2023

SSO INSPECTION 1-12-2023 1.21" OF RAIN

4:28 PM

			<u>*Actual</u>	<u>*Estimated</u>	<u>*Difference</u>
Projected Complete:	Lock: <input type="checkbox"/>	WO Duration	37.00	0.00	0.00
Repair Type:		Labor Hours	12.00	0.00	0.00
Subcontractor:		Labor Costs	\$296.28	\$0.00	\$0.00
Profit Center:		Material Costs	0.00	0.00	0.00
		Fluids Costs	0.00	0.00	0.00
Quantity:	0.00	Equipment Costs	160.80	0.00	0.00
Unit of Measure:	Each	Contractor Costs	0.00	0.00	0.00
*Unit Cost:	\$0.00	Misc. Costs	0.00	0.00	0.00
WO Hours:	0.00	Total Costs	\$457.08	\$0.00	\$0.00
Use Task Info:			True	True	

### Billing

#### Billed Party

Customer ID:	Customer Number:	
Customer Name:	Last Name:	
Address:		
City:	Phone:	Cell #:
State:	Fax #:	
Zip:	E-mail:	

#### Billing Data

Contact Name:	*Billing Amount:	Billing Required: <input type="checkbox"/>
Invoice Number:	Date Bill Sent:	Billing Processed: <input type="checkbox"/>
Incoming Account #:	Payment Received:	Imported to Financials: <input type="checkbox"/>
	Payment Method:	

### Associated PMs

#### PM Code and Description

SSO-02 SSO INSPECTION

#### Closed

☒

### Tracking

Item	Description	By	Date	Time
Work Order Creation	From Routine Work SSO-02 - SSO INSPECTION	jjackson	1/13/2023	7:23 AM
Supervisor Notification	Email Queued Successfully!	jjackson	1/13/2023	7:23 AM
Status Change	From New Work Order to Complete	aferrone	1/17/2023	4:27 PM

Rate:	Opened At:	Televised: <input type="checkbox"/>
Recieved By:	Pipe Footage Cleaned:	Power Rooter: <input type="checkbox"/>
Work From:	Gallons Used:	Jet: <input type="checkbox"/>
Pipe Size:	WO User 23:	Gap Vac: <input type="checkbox"/>
Pipe Condition:	WO User 24:	Dye Test: <input type="checkbox"/>
Could Not Open:	WO User 9:	Gap Root Cut: <input type="checkbox"/>
Additional Repair:	User 10:	GIS Correction?: <input type="checkbox"/>
Dye Test Reason:	Appointment Date DNL	Test Tee Correction: <input type="checkbox"/>
Test Performed Throug	Appointment Date: 1/13/2023 8:00 AM	
Dye Test Results:		
WO User 51:		
Measurement:	E Mail:	
History:	Measurement Line 2:	

## Work Order Detail Report

1/17/2023

SSO INSPECTION 1-12-2023 1.21" OF RAIN

4:28 PM

Manhole Basin Repair:

Material Used:

Pipe Repair:

Street Repair:

Grass Repair:

Curb Repair:

Driveway- Sidewalk Re

Construction Crew:

WO User 39:

WO User 40:

WO User 41:

Pipe Size:

PVC Tees, Angles, Slet

WO User 44:

WO User 45:

WO User 46:

OUPS #:

WO User 48:

WO User 52:

WO User 53:

WO User 54:

WO User 55:

WO User 56:

WO User 57:

WO User 58:

WO User 59:

WO User 60:

WO User 61:

WO User 72:

WO User 73:

WO User 74:

WO User 75:

WO User 76:

WO User 62:

WO User 63:

WO User 64:

WO User 65:

WO User 66:

WO User 67:

WO User 68:

WO User 69:

WO User 70:

WO User 71:

WO User 82:

Quantity:

WO User 84:

WO User 85:

WO User 86:

Televised: ☐

Paid: ☐

WO User 104: ☐

WO User 105: ☐

WO User 106: ☐

WO User 92 Date:

WO User 93 Date:

WO User 94 Date:

WO User 95 Date:

WO User 96 Date:

WO User 97 Date:

WO User 98 Date:

WO User 99 Date:

WO User 100 Date:

WO User 101 Date:

WO User 77:

WO User 78:

WO User 79:

WO User 80:

WO User 81:

WO User 87:

WO User 88:

WO User 89:

WO User 90:

WO User 91:

WO User 107: ☐

WO User 108: ☐

WO User 109: ☐

WO User 110: ☐

WO User 111: ☐

WO Creator: jjackson

WO Creation Date: 1/13/2023

PM Trigger:

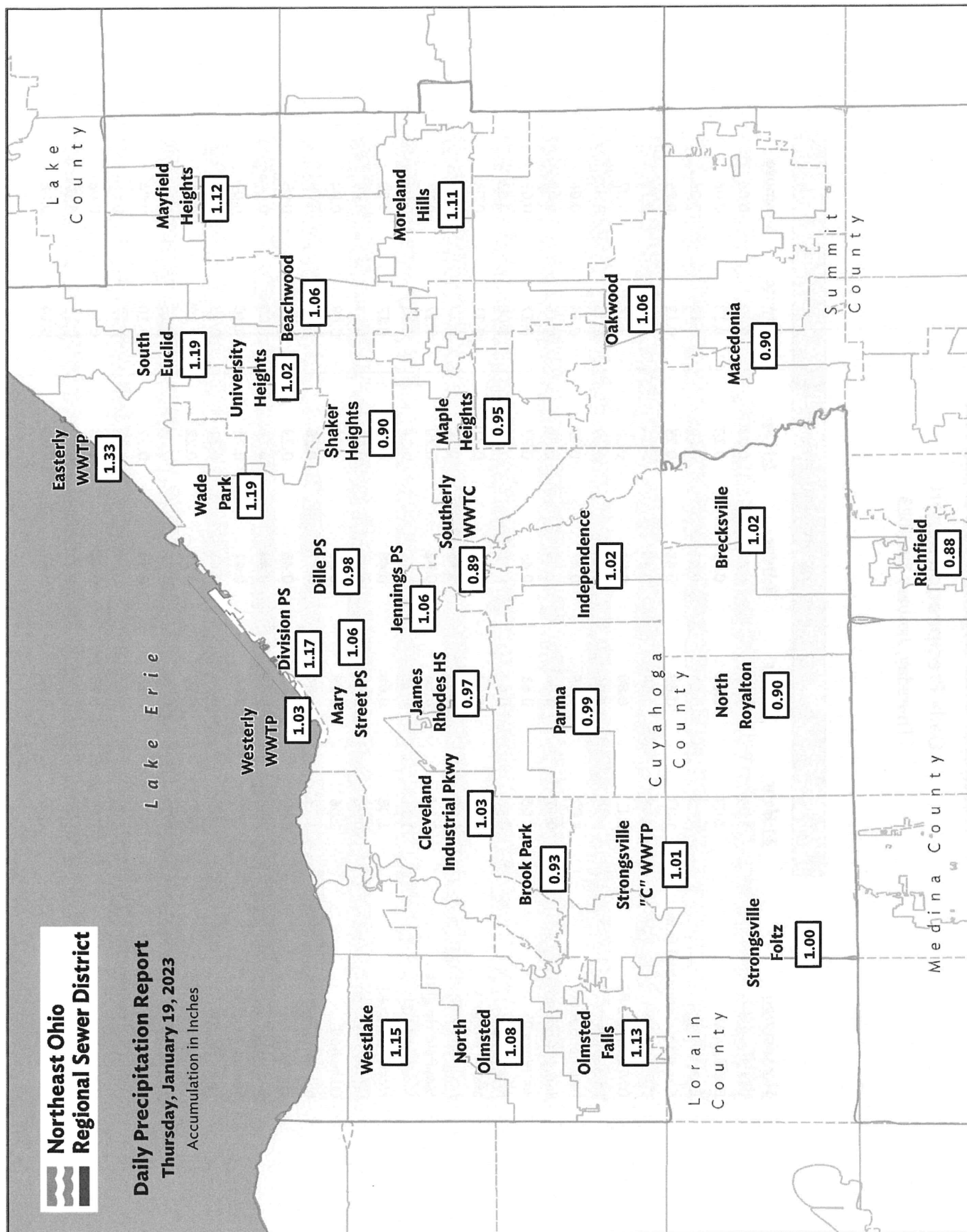
Rec #: 13342



## Daily Precipitation Report

**Thursday, January 19, 2023**

### Accumulation in Inches



## Northeast Ohio Regional Sewer District

### Daily Precipitation Report

Thursday, January 19, 2023

Peak Accumulation (inches)						
Site Location	24-Hour	6-Hour	3-Hour	1-Hour	15-Minute	5-Minute
Beachwood	1.06	0.72	0.47	0.23	0.12	0.06
Brecksville	1.02	0.66	0.49	0.20	0.13	0.06
Brook Park	0.93	0.56	0.41	0.26	0.12	0.05
Cleveland Industrial Pkwy	1.03	0.69	0.48	0.23	0.12	0.05
Dille Ave PS	0.98	0.58	0.40	0.30	0.17	0.10
Division Ave PS	1.17	0.80	0.54	0.28	0.14	0.07
Easterly WWTP	1.33	0.96	0.64	0.29	0.15	0.07
Independence	1.02	0.65	0.47	0.22	0.14	0.06
James Rhodes HS	0.97	0.56	0.39	0.28	0.15	0.08
Jennings PS	1.06	0.61	0.41	0.33	0.17	0.09
Macedonia	0.90	0.64	0.50	0.20	0.08	0.03
Maple Heights	0.95	0.62	0.44	0.21	0.11	0.04
Mary Street PS	1.06	0.64	0.43	0.31	0.17	0.10
Mayfield Heights	1.12	0.66	0.42	0.30	0.17	0.07
Moreland Hills	1.11	0.76	0.55	0.24	0.11	0.04
North Olmsted	1.08	0.68	0.46	0.28	0.17	0.07
North Royalton	0.90	0.57	0.42	0.19	0.11	0.05
Oakwood	1.06	0.75	0.58	0.23	0.09	0.04
Olmsted Falls	1.13	0.64	0.47	0.36	0.18	0.09
Parma	0.99	0.61	0.45	0.23	0.13	0.05
Richfield	0.88	0.58	0.44	0.16	0.09	0.04
Shaker Heights	0.90	0.60	0.41	0.21	0.10	0.04
South Euclid	1.19	0.73	0.46	0.31	0.13	0.06
Southerly WWTC	0.89	0.55	0.39	0.22	0.12	0.05
Strongsville C WWTP	1.01	0.64	0.47	0.22	0.12	0.05
Strongsville Foltz	1.00	0.66	0.50	0.22	0.10	0.04
University Heights	1.02	0.67	0.44	0.26	0.12	0.06
Wade Park	1.19	0.73	0.48	0.33	0.16	0.08
Westerly WWTP	1.03	0.72	0.47	0.23	0.12	0.07
Westlake	1.15	0.82	0.57	0.26	0.14	0.08

## Work Order Detail Report

1/24/2023

SSO INSPECTION 1-19-2023 1.02 INCHES OF RAIN

4:48 PM

<b>WO Number:</b> 230120-0001		<b>Category:</b>	SSOs	
<b>Status:</b>	Complete	<b>Problem:</b>	Storm Response	
<b>Status Date:</b>	1/24/2023 4:45 pm	<b>Main Task:</b>	Inspection	
<b>Asset:</b> SSO 431				
<b>Location:</b> FAIRFAX AT NORTH PARK				
<b>Cause:</b> Weather		<b>Assigned By:</b>		
<b>Assigned Crew:</b>		<b>Assigned Date:</b>		
<b>Supervisor:</b>	Jackson, Jeff	<b>Start Date:</b>	1/20/2023 7:43 AM	<u>Override</u>
<b>Lead Worker:</b>	Cardarella, Joe	<b>End Date:</b>	1/23/2023 12:43 PM	<u>Notifications</u>
<b>Priority:</b>	High	Problem <input type="checkbox"/>		
<b>Account #:</b>		Overdue <input type="checkbox"/>		
<b>Proj No - Acct:</b>		<b>Project ID:</b>	Lead Worker <input type="checkbox"/>	
<b>Project:</b>		<b>Project Name:</b>	Task <input type="checkbox"/>	
<b>Reason:</b>			Supervisor <input type="checkbox"/>	
<b>Received By:</b>			Hard Lock WO <input type="checkbox"/>	
<b>Inspected By:</b>				

### Request Comments for Work Order

Inspect all (45) SSO's when rainfall is one quarter (1/4") inch or higher.

### Location

**Department:** Sewer Collection  
**Division:** Sewer  
**Sub-Division:**  
**Area:**  
**Sub-Area:**  
**Owner:**  
**Location:**  
**Classification:**

### Comments for Crew

Inspect all (45) SSO's when rainfall is one quarter (1/4") inch or higher.

**Maintenance Zone:****Alternate Zone:**

### Work Order Locations

<u>Address</u>		<u>Address 2</u>
<u>X Coord</u>	<u>Y Coord</u>	<u>General Location</u>
FAIRFAX AT NORTH PARK		
2,220,655.65435414	665,517.24643672	Doan Brook
NORTH PARK AND COVENTRY		
2,219,873.16674590	666,048.82312946	DOAN BROOK - MAIN BRANCH
FAIRMOUNT SOUTH OF SCARBOROUGH		
2,220,364.86097248	666,446.72325230	DOAN BROOK - MAIN BRANCH
FAIRMOUNT AT FAIRFAX		
2,220,920.81917815	666,080.57995571	DOAN BROOK - MAIN BRANCH
FAIRMOUNT AT NORTH WOODLAND (S. SIDE)		
2,223,053.81655256	664,693.25202172	DOAN BROOK - MAIN BRANCH
3012 NORTH WOODLAND		
2,222,845.06631389	664,689.08536339	Doan Brook
2,226,440.21168265	664,329.55524255	
2,226,354.79813956	664,409.89202413	
2,226,389.92077273	664,379.07548472	
FAIRMOUNT AT DARTMOOR		
2,225,149.97508989	664,453.31024438	DOAN BROOK - MAIN BRANCH
FAIRMOUNT AT WELLINGTON		
2,223,969.26550905	664,532.08075613	DOAN BROOK - MAIN BRANCH



## Work Order Detail Report

1/24/2023

SSO INSPECTION 1-19-2023 1.02 INCHES OF RAIN

4:48 PM

FAIRMOUNT AT NORTH WOODLAND (N. SIDE)		
2,223,111.44143730	664,794.46048072	DOAN BROOK - MAIN BRANCH
FAIRMOUNT AT MARLBORO		
2,221,638.88762389	665,726.15513962	DOAN BROOK - MAIN BRANCH
FAIRMOUNT AT ARLINGTON		
2,222,127.85875881	665,393.74077822	DOAN BROOK - MAIN BRANCH
FAIRMOUNT & COVENTRY (SCARBOROUGH)		
2,220,278.63411081	667,231.62916280	DOAN BROOK - MAIN BRANCH
FAIRMOUNT AND COVENTRY		
2,220,419.37169023	666,567.10752596	DOAN BROOK - MAIN BRANCH
SCARBOROUGH AT LAMBERTON		
2,221,598.28993607	666,996.61322863	
MONMOUTH, EAST OF DARTMOOR		
2,225,152.08663423	665,499.19660404	DOAN BROOK
BRADFORD AND LEE		
2,224,643.84191582	665,970.39907372	DOAN BROOK - MAIN BRANCH
EDDINGTON		
2,221,299.08384156	674,932.84604380	
HAMPSHIRE LANE AT MAYFIELD (18")		
2,219,348.17140481	672,922.02624655	DUGWAY CREEK - MAIN BRANCH
EAST OVERLOOK AT EDGEHILL		
2,218,479.60588473	671,538.70289771	DOAN BROOK - MAIN BRANCH
HAMPSHIRE LANE AT MAYFIELD (36")		
2,219,354.97683740	672,902.85961822	DUGWAY CREEK - MAIN BRANCH
2600 HAMPSHIRE RD		
HAMPSHIRE AT EUCLID HTS. BLVD.		
2,218,465.44876081	671,703.91811846	DOAN BROOK - MAIN BRANCH
CEDAR BTW. FAIRMOUNT/DEMINGTON		
2,218,036.25112839	669,668.09115338	DOAN BROOK - MAIN BRANCH
2828 BERKSHIRE, EAST OF COVENTRY		
2,220,768.48319674	670,614.63814481	DUGWAY CREEK - MAIN BRANCH
3003 EUCLID HEIGHTS BLVD		
2,222,538.05642922	672,458.71614955	DUGWAY CREEK - MAIN BRANCH
South Taylor between Antisdale Ave and Superior Rd		
2,227,113.30810548	671,276.67684697	
LEE RD. & SUPERIOR AVE.		
2,224,449.07983814	672,366.92072946	HEIGHT = NA, WIDTH = NA, LENGTH = NA
EUCLID HEIGHTS BLVD AND LEE		
2,224,196.49208874	673,102.72798488	DUGWAY CREEK - MAIN BRANCH
EUCLID HEIGHTS BLVD/CUMBERLAND		
2,223,890.24106081	672,984.80925746	DUGWAY CREEK - MAIN BRANCH
1685 CUMBERLAND		
2,223,414.40769489	674,158.55920655	DUGWAY CREEK - MAIN BRANCH
CUMBERLAND/SOMERTON		
2,223,678.60992239	673,517.13791722	DUGWAY CREEK - MAIN BRANCH
2225 NOBLE RD		
2225 NOBLE ROAD		
2,227,020.20068015	682,910.03907888	NINE MILE CREEK - MAIN BRANCH
QUILLIAMS, N. OF RANDOLF		
2,229,594.65878581	682,393.53289405	NINE MILE CREEK - MAIN BRANCH
LANGTON AND ATHERSTONE		
2,228,126.76638040	684,188.23206055	
2,220,777.89623564	666,181.72575080	
2,218,501.67473823	671,997.54581206	
2,216,759.55453481	670,474.59347738	





---

**Work Order Detail Report**

1/24/2023

SSO INSPECTION 1-19-2023 1.02 INCHES OF RAIN

4:48 PM

---

2,224,536.21778722	668,887.44048372
--------------------	------------------

2,226,741.35609348	679,432.95121680
--------------------	------------------

2,226,591.76420106	679,420.92761880
--------------------	------------------

2,227,825.14395215	684,881.15948047
--------------------	------------------

---



## Work Order Detail Report

1/24/2023

SSO INSPECTION 1-19-2023 1.02 INCHES OF RAIN

4:48 PM

Work Order Assets							
Object Type	Description 1		Description 2				
System ID 1	System ID 2	Odometer	Hourmeter	Othermeter	PM Description	Asset ID	Completed
Sewer Control Valve					FAIRFAX AT NORTH PARK		
SSO 431						26	
Sewer Control Valve					NORTH PARK AND COVENTRY		
SSO 114						16	
Sewer Control Valve					FAIRMOUNT SOUTH OF SCARBOROUGH		
SSO 121						35	
Sewer Structure							
SA16AAWB0						3094	
Sewer Control Valve					FAIRMOUNT AT FAIRFAX		
SSO 112						7	
Sewer Control Valve					FAIRMOUNT AT NORTH WOODLAND (S. SIDE)		
SSO 99						6	
Sewer Control Valve					3012 NORTH WOODLAND		
SSO 432						14	
Sewer Control Valve							
DB-03						55	
Sewer Control Valve							
DB-01						56	
Sewer Control Valve							
DB-02						57	
Sewer Control Valve					FAIRMOUNT AT DARTMOOR		
CH-04						5	
Sewer Control Valve					FAIRMOUNT AT WELLINGTON		
SSO 110						44	
Sewer Control Valve					FAIRMOUNT AT NORTH WOODLAND (N. SIDE)		
SSO 87						33	
Sewer Control Valve					FAIRMOUNT AT MARLBORO		
SSO 116						4	
Sewer Control Valve					FAIRMOUNT AT ARLINGTON		
SSO 111						46	
Sewer Control Valve					FAIRMOUNT & COVENTRY (SCARBOROUGH)		
SSO 113						37	
Sewer Control Valve					FAIRMOUNT AND COVENTRY		
SSO 124						47	
Sewer Control Valve					SCARBOROUGH AT LAMBERTON		
CH-50						53	
Sewer Control Valve					BRADFORD AND LEE		
SSO 129						11	
Sewer Control Valve					EDDINGTON		
CH-52						2	
Sewer Control Valve					HAMPSHIRE LANE AT MAYFIELD (18")		
SSO 88						42	
Sewer Control Valve					EAST OVERLOOK AT EDGEHILL		
SSO 122						36	
Sewer Control Valve					HAMPSHIRE LANE AT MAYFIELD (36")		
SSO 89						34	
Sewer Structure							
SA16ADZB0						1536	
Sewer Control Valve					HAMPSHIRE AT EUCLID HTS. BLVD.		
SSO 91						20	
Sewer Structure							
SA16ADPH0						4446	
Sewer Control Valve					CEDAR BTW. FAIRMOUNT/DEMINGTON		
SSO 120						8	
Sewer Control Valve					2828 BERKSHIRE, EAST OF COVENTRY		

\* A 'Hidden' field indicates permission to view the secured field is turned off.

WO#: 230120-0001



**Work Order Detail Report**

1/24/2023

SSO INSPECTION 1-19-2023 1.02 INCHES OF RAIN

4:48 PM

SSO 103	19
Sewer Control Valve	3003 EUCLID HEIGHTS BLVD
SSO 104	15
Sewer Structure	
SA16AGMG0	3402
Sewer Control Valve	South Taylor between Antisdale Ave and Superior F
CH-30	52
Sewer Control Valve	LEE RD. & SUPERIOR AVE.
DV-11	9
Sewer Control Valve	EUCLID HEIGHTS BLVD AND LEE
SSO 108	22
Sewer Control Valve	EUCLID HEIGHTS BLVD/CUMBERLAND
SSO 106	43
Sewer Control Valve	1685 CUMBERLAND
SSO 95	18
Sewer Control Valve	CUMBERLAND/SOMERTON
SSO 105	30
Sewer Structure	
SA16AQQD0	4987
Sewer Structure	
SA16AQQC0	3745
Sewer Control Valve	2225 NOBLE ROAD
SSO 102	3
Sewer Control Valve	QUILLIAMS, N. OF RANDOLF
SSO 107	38
Sewer Control Valve	LANGTON AND ATHERSTONE
CH-51	54
Sewer Structure	
SA16APEF0	1809



# Work Order Detail Report

1/24/2023

SSO INSPECTION 1-19-2023 1.02 INCHES OF RAIN

4:48 PM

Check List					
	Item	Completed	Condition	Completion Date/Time	Est Completion Date
1	A-37-FAIRFAX AT NORTH PARK SA16ACPG0	<input type="checkbox"/>	Not Sound	1/24/2023/ 8:17 am	1/24/2023
Reset					
2	A-36-NORTH PARK AT COVENTRY SA16ACNB0 (IN MEDIAN-CEMENT)	<input type="checkbox"/>	Sound	1/20/2023/ 1:59 pm	1/20/2023
3	A-45-FAIRMOUNT ( IN THE ISLAND EAST OF COVENTRY) SA16ACNE0	<input type="checkbox"/>	Sound	1/20/2023/ 1:48 pm	1/20/2023
4	A-54-2806 FAIRMOUNT SA16AAWB0 (TREE LAWN BY SIDEWALK)	<input type="checkbox"/>	Sound	1/20/2023/ 1:52 pm	1/20/2023
5	A-33-FAIRMOUNT AT FAIRFAX SA16AAWC0 (SW CORNER IN THE SIDEWALK)	<input type="checkbox"/>	Not Sound	1/24/2023/ 8:22 am	1/24/2023
Cant reset still surcharging					
6	A-39-3012 NORTH WOODLAND SA16AAWM5 (TREE LAWN)	<input type="checkbox"/>	Sound	1/24/2023/ 9:16 am	1/24/2023
7	A-2 FAIRMOUNT AT NORTH WOODLAND SA16AAWK0(MIDDLE OF THE ROAD)	<input type="checkbox"/>	Sound	1/24/2023/ 9:17 am	1/24/2023
8	A-6 FAIRMOUNT AT SHELBURNE ST16ZBJK0 (WEST BOUND LANE)	<input type="checkbox"/>	Sound	1/24/2023/ 9:11 am	1/24/2023
9	A-5 FAIRMOUNT AT SHELBURNE SA16AAXB0(ON THE SE CORNER IN THE SIDEWALK)	<input type="checkbox"/>	Sound	1/24/2023/ 9:11 am	1/24/2023
10	A-7 FAIRMOUNT AT SHELBURNE SA16AAVH0 (EAST BOUND)	<input type="checkbox"/>	Sound	1/24/2023/ 9:11 am	1/24/2023
11	A-4 FAIRMOUNT AT DARTMOOR SA16AAVB0(NW CORNER IN THE GRASS BY STOP SIGN)	<input type="checkbox"/>	Sound	1/20/2023/ 1:10 pm	1/20/2023
12	A-3 FAIRMOUNT AT WELLINGTON SA16AAUW0 (INTERSECTION)	<input type="checkbox"/>	Sound	1/20/2023/ 1:18 pm	1/20/2023
13	A-1 3041 FAIRMOUNT SA16AAUT0 (TREE LAWN NEAR SIDEWALK)	<input type="checkbox"/>	Sound	1/20/2023/ 1:23 pm	1/20/2023
14	A-32 FAIRMOUNT AT ARLINGTON SA16AAUP0 (INTERSECTION)	<input type="checkbox"/>	Not Sound	1/24/2023/ 9:24 am	1/24/2023
Can't reset need help block stuck					
15	A-38 FAIRMOUNT AT MARLBORO SA16AAUM0 (INTERSECTION)	<input type="checkbox"/>	Sound	/ 1:36 pm	1/20/2023
16	A-49 2757 FAIRMOUNT SA16AAUC0 (EAST OF CHURCH IN TREE LAWN)	<input type="checkbox"/>	Sound	1/20/2023/ 1:44 pm	1/20/2023
17	A-35 2393 COVENTRY SA16AASK0 (INTERSECTION)	<input type="checkbox"/>	Not Sound	1/24/2023/ 8:13 am	1/24/2023
Reset					
18	A-50 SCARBOROUGH AND LAMBERTON SA16AANE5 (INTERSECTION)	<input type="checkbox"/>	Sound	1/24/2023/ 8:03 am	1/24/2023
19	A-47 2528 STRATFORD SA16ACDB5 (INTERSECTION)	<input type="checkbox"/>	Sound	1/20/2023/ 1:27 pm	1/20/2023
20	A-57 E MONMOUTH SA16AFWA5 WEST OF (DARTMOOR NEAR LEE)	<input type="checkbox"/>	Sound	1/20/2023/ 1:01 pm	1/20/2023
21	A-58 E MONMOUTH AT EXETER (INTERSECTION)	<input type="checkbox"/>	Sound	1/20/2023/ 1:06 pm	1/20/2023
22	A-9 BRADFORD AT LEE SA16AFLLO (INTERSECTION)	<input type="checkbox"/>	Not Sound	1/24/2023/ 8:57 am	1/24/2023
Meter in hole					
23	B-52 EDDINGTON NORTH OF AVONDALE SA16AHVE0	<input type="checkbox"/>	Sound	1/20/2023/10:13 am	1/20/2023
24	B-10 HAMPSHIRE LANE AT MAYFIELD SA16BACB0	<input type="checkbox"/>	Sound	1/20/2023/10:23 am	1/20/2023





**Work Order Detail Report**

1/24/2023

SSO INSPECTION 1-19-2023 1.02 INCHES OF RAIN

4:48 PM

25	B-11 HAMPSHIRE LANE AT MAYFIELD SA16AEEA0	<input type="checkbox"/>	Sound	1/20/2023/10:25 am	1/20/2023
26	B-61 2600 HAMPSHIRE SA16ADZB0	<input type="checkbox"/>	Sound	1/20/2023/10:29 am	1/20/2023
27	HAMPSHIRE AT EUCLID HTS. BLVD. SA16ADPR0	<input type="checkbox"/>	Not Sound	1/24/2023/ 9:47 am	1/24/2023
Reset					
28	B-46 EDGEHILL AT E OVERLOOK SA16AEPF0	<input type="checkbox"/>	Sound	1/24/2023/ 9:43 am	1/24/2023
29	B-42 12537 CEDAR SA16ACZA0	<input type="checkbox"/>	Sound	1/24/2023/ 9:33 am	1/24/2023
30	B-15 COVENTRY AND CEDAR SA16ADBHO	<input type="checkbox"/>	Sound	1/24/2023/ 9:52 am	1/24/2023
31	B-23 2828 BERKSHIRE SA16AETA0	<input type="checkbox"/>	Sound	1/20/2023/12:31 pm	1/20/2023
32	B-24 3003 EUCLID HTS. BLVD. ST16AALB0	<input type="checkbox"/>	Sound	1/24/2023/10:18 am	1/24/2023
33	B-56 LEE AND MEADOWBROOK SA16AGMG0	<input type="checkbox"/>	Not Sound	1/20/2023/12:58 pm	1/20/2023
Still surcharging reset					
34	C-30 S TAYLOR NORTH OF SUPERIOR SA16AIVF0	<input type="checkbox"/>	Sound	1/24/2023/10:26 am	1/24/2023
35	C-12 LEE AND SUPERIOR SA16AGTJ0	<input type="checkbox"/>	Sound	1/24/2023/ 8:47 am	1/24/2023
36	C-28 EUCLID HTS. BLVD AND LEE RD SA16AGTE0	<input type="checkbox"/>	Not Sound	1/24/2023/ 8:44 am	1/24/2023
Reset					
37	C-26 EUCLID HTS BLVD AND CUMBERLAND SA16AIRL0	<input type="checkbox"/>	Sound	1/20/2023/12:41 pm	1/20/2023
38	C-25 CUMBERLAND AND SOMERTON SA16AISA0	<input type="checkbox"/>	Sound	1/20/2023/12:44 pm	1/20/2023
39	C-17 1685 CUMBERLAND RD SA16AQIB0	<input type="checkbox"/>	Not Sound	1/20/2023/12:48 pm	
Reset					
40	C-59 3427 THORNE RD SA16AQD0	<input type="checkbox"/>	Sound	1/20/2023/10:05 am	1/20/2023
41	C-60 3415 THORNE RD SA16AQQC0	<input type="checkbox"/>	Sound	1/20/2023/10:03 am	1/20/2023
42	C-22 2225 NOBLE RD ST16ZLHB0	<input type="checkbox"/>	Sound	1/20/2023/ 9:57 am	1/20/2023
43	C-27 QUILLIAMS NORTH OF RANDOLPH SA16AOUQ0	<input type="checkbox"/>	Sound	1/20/2023/ 9:29 am	1/20/2023
44	C-51 ATHERSTONE AND LANGTON SA16AOKA0	<input type="checkbox"/>	Not Sound	1/20/2023/ 9:35 am	1/20/2023
Still surcharging can't reset					
45	C-50 3593 FENLEY SA16APEH0	<input type="checkbox"/>	Sound	1/20/2023/ 9:43 am	1/20/2023



# Work Order Detail Report

1/24/2023

SSO INSPECTION 1-19-2023 1.02 INCHES OF RAIN

4:48 PM

<b>Tasks/Resources</b>						
<b>SWCT26 Inspection</b>						
<b>Crew:</b>	<b>Status:</b>	<b>*Cal'c UC:</b> \$18.69	<b>*Task Cost:</b> \$841.04	<b>Start Dt:</b> 1/20/2023		
<b>Supervisor:</b>	<b>UOM:</b> Each	<b># of Units:</b> 45.00	<b>*Unit Cost:</b> \$0.00	<b>End Dt:</b> 1/23/2023		
<b>Employee</b>						
<b>Resource</b>	<b>UOM</b>	<b>Units</b>	<b>*Total Cost</b>	<b>Alt Description</b>	<b>Start Dt</b>	<b>End Dt</b>
22394 Cardarella, Joe	Hours	8.00	\$197.52		1/20/2023	1/23/2023
32032 Hooten, Daniel	Hours	4.00	\$103.52		1/20/2023	1/23/2023
28056 Palmisano, Anthony	Hours	4.00	\$92.40		1/20/2023	1/23/2023
<b>Equipment</b>						
<b>Resource</b>	<b>UOM</b>	<b>Units</b>	<b>*Total Cost</b>	<b>Alt Description</b>	<b>Start Dt</b>	<b>End Dt</b>
CHFLT50 FORD F250 CREW CAB 5	Hours	8.00	\$107.20		1/20/2023	1/23/2023
CHFLT55 INTERNATIONAL GAP VAC 2	Hours	4.00	\$340.40		1/20/2023	1/23/2023
<b>Task Comment:</b> SSO INSPECTIONS 1.02" OF RAIN						

<b>Projected Complete:</b>	<b>Lock:</b> <input type="checkbox"/>	<b>WO Duration</b>	<b>*Actual</b>	<b>*Estimated</b>	<b>*Difference</b>
<b>Repair Type:</b>		<b>Labor Hours</b>	29.00	0.00	0.00
<b>Subcontractor:</b>		<b>Labor Costs</b>	\$393.44	\$0.00	\$0.00
<b>Profit Center:</b>		<b>Material Costs</b>	0.00	0.00	0.00
		<b>Fluids Costs</b>	0.00	0.00	0.00
<b>Quantity:</b> 0.00	<b>Lock:</b> <input type="checkbox"/>	<b>Equipment Costs</b>	447.60	0.00	0.00
<b>Unit of Measure:</b> Each		<b>Contractor Costs</b>	0.00	0.00	0.00
<b>*Unit Cost:</b> \$0.00		<b>Misc. Costs</b>	0.00	0.00	0.00
<b>WO Hours:</b> 0.00		<b>Total Costs</b>	<b>\$841.04</b>	<b>\$0.00</b>	<b>\$0.00</b>
		<b>Use Task Info:</b>	True	True	

<b>Billing Party</b>		<b>Billing</b>	
<b>Customer ID:</b>	<b>Customer Number:</b>		
<b>Customer Name:</b>	<b>Last Name:</b>		
<b>Address:</b>			
<b>City:</b>	<b>Phone:</b>	<b>Cell #:</b>	
<b>State:</b>	<b>Fax #:</b>		
<b>Zip:</b>	<b>E-mail:</b>		
<b>Billing Data</b>			
<b>Contact Name:</b>	<b>*Billing Amount:</b>	<b>Billing Required:</b> <input type="checkbox"/>	
<b>Invoice Number:</b>	<b>Date Bill Sent:</b>	<b>Billing Processed:</b> <input type="checkbox"/>	
<b>Incoming Account #:</b>	<b>Payment Received:</b>	<b>Imported to Financials:</b> <input type="checkbox"/>	
	<b>Payment Method:</b>		

<b>Associated PMs</b>	
<b>PM Code and Description</b>	<b>Closed</b>
SSO-02 SSO INSPECTION	<input checked="" type="checkbox"/>

<b>Tracking</b>				
<b>Item</b>	<b>Description</b>	<b>By</b>	<b>Date</b>	<b>Time</b>
Work Order Creation	From Routine Work SSO-02 - SSO INSPECTION	aferrone	1/20/2023	9:01 AM
Supervisor Notification	Email Queued Successfully!	aferrone	1/20/2023	9:01 AM
Status Change	From New Work Order to Complete	aferrone	1/24/2023	4:45 PM



## Work Order Detail Report

1/24/2023

SSO INSPECTION 1-19-2023 1.02 INCHES OF RAIN

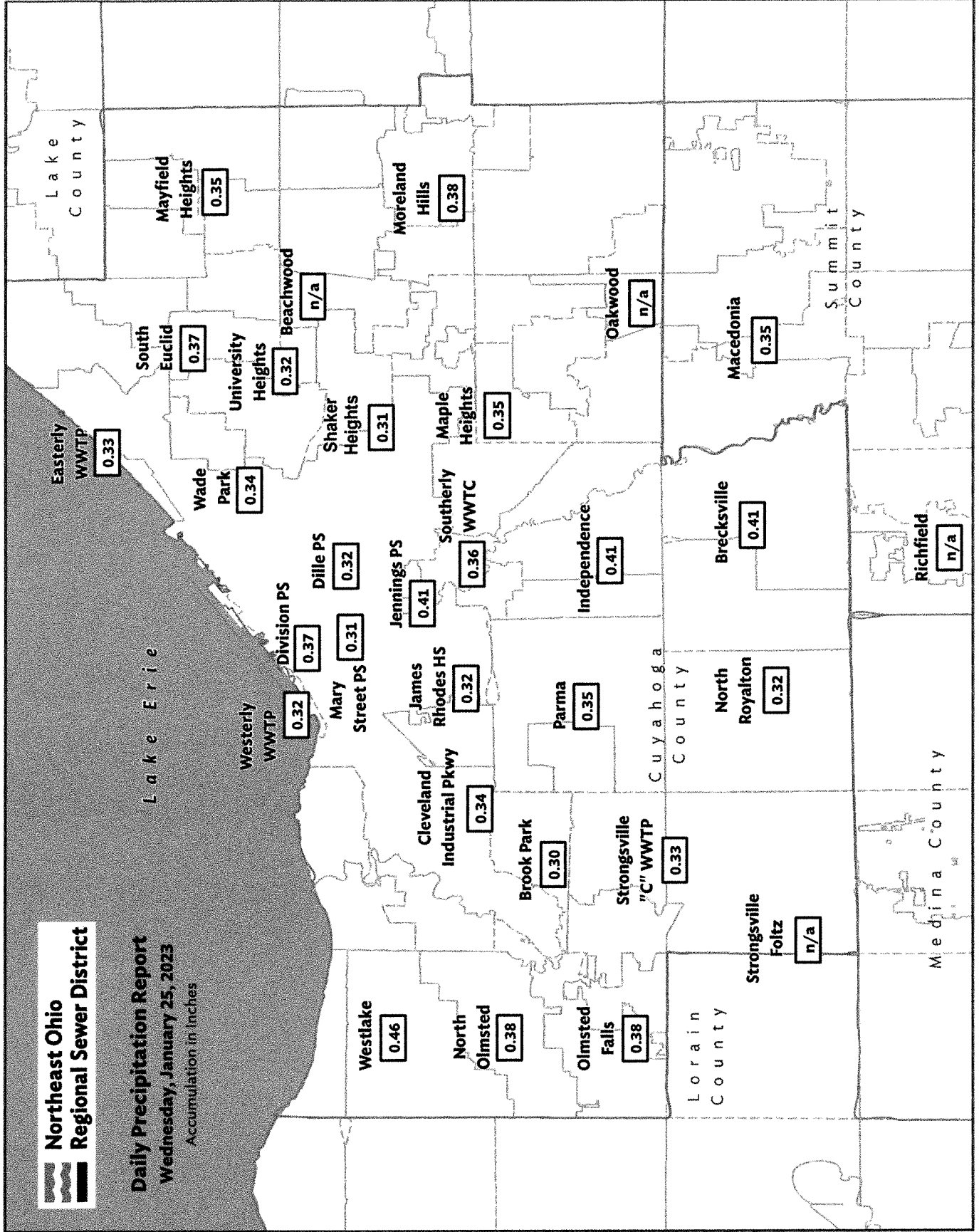
4:48 PM

Rate:	Opened At:	Televised:	<input type="checkbox"/>
Recieved By:	Pipe Footage Cleaned :	Power Rooter:	<input type="checkbox"/>
Work From:	Gallons Used:	Jet:	<input type="checkbox"/>
Pipe Size:	WO User 23:	Gap Vac:	<input type="checkbox"/>
Pipe Condition:	WO User 24:	Dye Test:	<input type="checkbox"/>
Could Not Open:	WO User 9:	Gap Root Cut:	<input type="checkbox"/>
Additional Repair:	User 10:	GIS Correction?:	<input type="checkbox"/>
Dye Test Reason:	Appointment Date DNL	Test Tee Correction:	<input type="checkbox"/>
Test Performed Throug	Appointment Date:		
Dye Test Results:			
WO User 51:			
Measurement:	E Mail:		
History:	Measurement Line 2:		
Manhole Basin Repair:	Pipe Size:		
Material Used:	PVC Tees, Angles, Slex		
Pipe Repair:	WO User 44:		
Street Repair:	WO User 45:		
Grass Repair:	WO User 46:		
Curb Repair:			
Driveway- Sidewalk Re			
Construction Crew:			
WO User 39:			
WO User 40:	OUPS #:		
WO User 41:	WO User 48:		
WO User 52:	WO User 62:		
WO User 53:	WO User 63:		
WO User 54:	WO User 64:		
WO User 55:	WO User 65:		
WO User 56:	WO User 66:		
WO User 57:	WO User 67:		
WO User 58:	WO User 68:		
WO User 59:	WO User 69:		
WO User 60:	WO User 70:		
WO User 61:	WO User 71:		
WO User 72:	WO User 82:	Televised:	<input type="checkbox"/>
WO User 73:	Quantity:	Paid:	<input type="checkbox"/>
WO User 74:	WO User 84:	WO User 104:	<input type="checkbox"/>
WO User 75:	WO User 85:	WO User 105:	<input type="checkbox"/>
WO User 76:	WO User 86:	WO User 106:	<input type="checkbox"/>
WO User 92 Date:	WO User 97 Date:		
WO User 93 Date:	WO User 98 Date:		
WO User 94 Date:	WO User 99 Date:		
WO User 95 Date:	WO User 100 Date:		
WO User 96 Date:	WO User 101 Date:		
WO User 77:	WO User 87:	WO User 107:	<input type="checkbox"/>
WO User 78:	WO User 88:	WO User 108:	<input type="checkbox"/>
WO User 79:	WO User 89:	WO User 109:	<input type="checkbox"/>
WO User 80:	WO User 90:	WO User 110:	<input type="checkbox"/>
WO User 81:	WO User 91:	WO User 111:	<input type="checkbox"/>
WO Creator: aferrone	WO Creation Date: 1/20/2023	PM Trigger:	Rec #: 13367



**Northeast Ohio  
Regional Sewer District**

**Daily Precipitation Report**  
**Wednesday, January 25, 2023**  
 Accumulation in Inches





# Northeast Ohio Regional Sewer District

## Daily Precipitation Report

Wednesday, January 25, 2023

Site Location	Peak Accumulation (inches)				
	24-Hour	6-Hour	3-Hour	1-Hour	15-Minute
Beachwood	n/a	n/a	n/a	n/a	n/a
Brecksville	0.41	0.37	0.29	0.14	0.05
Brook Park	0.30	0.27	0.22	0.09	0.05
Cleveland Industrial Pkwy	0.34	0.31	0.25	0.11	0.06
Dille Ave PS	0.32	0.31	0.26	0.12	0.06
Division Ave PS	0.37	0.35	0.29	0.13	0.07
Easterly WWTP	0.33	0.31	0.27	0.13	0.06
Independence	0.41	0.37	0.32	0.15	0.06
James Rhodes HS	0.32	0.30	0.26	0.11	0.05
Jennings PS	0.41	0.38	0.31	0.14	0.07
Macedonia	0.35	0.30	0.20	0.11	0.05
Maple Heights	0.35	0.34	0.28	0.14	0.06
Mary Street PS	0.31	0.29	0.25	0.11	0.06
Mayfield Heights	0.35	0.33	0.27	0.12	0.05
Moreland Hills	0.38	0.35	0.24	0.11	0.05
North Olmsted	0.38	0.35	0.25	0.11	0.07
North Royalton	0.32	0.30	0.25	0.11	0.06
Oakwood	n/a	n/a	n/a	n/a	n/a
Olmsted Falls	0.38	0.34	0.28	0.12	0.07
Parma	0.35	0.34	0.28	0.13	0.06
Richfield	n/a	n/a	n/a	n/a	n/a
Shaker Heights	0.31	0.28	0.26	0.12	0.06
South Euclid	0.37	0.35	0.30	0.14	0.07
Southerly WWTC	0.36	0.34	0.29	0.12	0.06
Strongsville C WWTP	0.33	0.30	0.24	0.10	0.06
Strongsville Foltz	n/a	n/a	n/a	n/a	n/a
University Heights	0.32	0.31	0.28	0.12	0.06
Wade Park	0.34	0.33	0.28	0.14	0.06
Westerly WWTP	0.32	0.30	0.25	0.10	0.06
Westlake	0.46	0.41	0.31	0.15	0.08

## Work Order Detail Report

2/3/2023

SSO INSPECTION 1-25-2023 0.32 INCHES OF RAIN

10:48 AM

<b>WO Number:</b> 230131-0001		<b>Category:</b>	SSOs	
<b>Status:</b> Complete		<b>Problem:</b>	Storm Response	
<b>Status Date:</b> 2/3/2023 10:47 am		<b>Main Task:</b>	Inspection	
<b>Asset:</b> SSO 431				
<b>Location:</b> FAIRFAX AT NORTH PARK				
<b>Cause:</b> Weather		<b>Assigned By:</b>		
<b>Assigned Crew:</b>		<b>Assigned Date:</b>		
<b>Supervisor:</b>	Jackson, Jeff	<b>Start Date:</b>	1/25/2023 7:41 AM	<u>Override</u>
<b>Lead Worker:</b>	Cardarella, Joe	<b>End Date:</b>	1/25/2023 2:40 PM	<u>Notifications</u>
<b>Priority:</b>	High			
<b>Account #:</b>		<b>Project ID:</b>		
<b>Proj No - Acct:</b>		<b>Project Name:</b>		
<b>Project:</b>				
<b>Reason:</b>				
<b>Received By:</b>				
<b>Inspected By:</b>				

### Request Comments for Work Order

Inspect all (45) SSO's when rainfall is one quarter (1/4") inch or higher.

### Location

**Department:** Sewer Collection  
**Division:** Sewer  
**Sub-Division:**  
**Area:**  
**Sub-Area:**  
**Owner:**  
**Location:**  
**Classification:**

### Comments for Crew

Inspect all (45) SSO's when rainfall is one quarter (1/4") inch or higher.

**Maintenance Zone:** **Alternate Zone:**

### Work Order Locations

<u>Address</u>		<u>Address 2</u>
<u>X Coord</u>	<u>Y Coord</u>	<u>General Location</u>
FAIRFAX AT NORTH PARK		
2,220,655.65435414	665,517.24643672	Doan Brook
NORTH PARK AND COVENTRY		
2,219,873.16674590	666,048.82312946	DOAN BROOK - MAIN BRANCH
FAIRMOUNT SOUTH OF SCARBOROUGH		
2,220,364.86097248	666,446.72325230	DOAN BROOK - MAIN BRANCH
FAIRMOUNT AT FAIRFAX		
2,220,920.81917815	666,080.57995571	DOAN BROOK - MAIN BRANCH
FAIRMOUNT AT NORTH WOODLAND (S. SIDE)		
2,223,053.81655256	664,693.25202172	DOAN BROOK - MAIN BRANCH
3012 NORTH WOODLAND		
2,222,845.06631389	664,689.08536339	Doan Brook
2,226,440.21168265 664,329.55524255		
2,226,354.79813956 664,409.89202413		
2,226,389.92077273 664,379.07548472		
FAIRMOUNT AT DARTMOOR		
2,225,149.97508989	664,453.31024438	DOAN BROOK - MAIN BRANCH
FAIRMOUNT AT WELLINGTON		
2,223,969.26550905	664,532.08075613	DOAN BROOK - MAIN BRANCH

## Work Order Detail Report

2/3/2023

SSO INSPECTION 1-25-2023 0.32 INCHES OF RAIN

10:48 AM

FAIRMOUNT AT NORTH WOODLAND (N. SIDE)		
2,223,111.44143730	664,794.46048072	DOAN BROOK - MAIN BRANCH
FAIRMOUNT AT MARLBORO		
2,221,638.88762389	665,726.15513962	DOAN BROOK - MAIN BRANCH
FAIRMOUNT AT ARLINGTON		
2,222,127.85875881	665,393.74077822	DOAN BROOK - MAIN BRANCH
FAIRMOUNT & COVENTRY (SCARBOROUGH)		
2,220,278.63411081	667,231.62916280	DOAN BROOK - MAIN BRANCH
FAIRMOUNT AND COVENTRY		
2,220,419.37169023	666,567.10752596	DOAN BROOK - MAIN BRANCH
SCARBOROUGH AT LAMBERTON		
2,221,598.28993607	666,996.61322863	
MONMOUTH, EAST OF DARTMOOR		
2,225,152.08663423	665,499.19660404	DOAN BROOK
BRADFORD AND LEE		
2,224,643.84191582	665,970.39907372	DOAN BROOK - MAIN BRANCH
EDDINGTON		
2,221,299.08384156	674,932.84604380	
HAMPSHIRE LANE AT MAYFIELD (18")		
2,219,348.17140481	672,922.02624655	DUGWAY CREEK - MAIN BRANCH
EAST OVERLOOK AT EDGEHILL		
2,218,479.60588473	671,538.70289771	DOAN BROOK - MAIN BRANCH
HAMPSHIRE LANE AT MAYFIELD (36")		
2,219,354.97683740	672,902.85961822	DUGWAY CREEK - MAIN BRANCH
2600 HAMPSHIRE RD		
HAMPSHIRE AT EUCLID HTS. BLVD.		
2,218,465.44876081	671,703.91811846	DOAN BROOK - MAIN BRANCH
CEDAR BTW. FAIRMOUNT/DEMINGTON		
2,218,036.25112839	669,668.09115338	DOAN BROOK - MAIN BRANCH
2828 BERKSHIRE, EAST OF COVENTRY		
2,220,768.48319674	670,614.63814481	DUGWAY CREEK - MAIN BRANCH
3003 EUCLID HEIGHTS BLVD		
2,222,538.05642922	672,458.71614955	DUGWAY CREEK - MAIN BRANCH
South Taylor between Antisdale Ave and Superior Rd		
2,227,113.30810548	671,276.67684697	
LEE RD. & SUPERIOR AVE.		
2,224,449.07983814	672,366.92072946	HEIGHT = NA, WIDTH = NA, LENGTH = NA
EUCLID HEIGHTS BLVD AND LEE		
2,224,196.49208874	673,102.72798488	DUGWAY CREEK - MAIN BRANCH
EUCLID HEIGHTS BLVD/CUMBERLAND		
2,223,890.24106081	672,984.80925746	DUGWAY CREEK - MAIN BRANCH
1685 CUMBERLAND		
2,223,414.40769489	674,158.55920655	DUGWAY CREEK - MAIN BRANCH
CUMBERLAND/SOMERTON		
2,223,678.60992239	673,517.13791722	DUGWAY CREEK - MAIN BRANCH
2225 NOBLE RD		
2225 NOBLE ROAD		
2,227,020.20068015	682,910.03907888	NINE MILE CREEK - MAIN BRANCH
QUILLIAMS, N. OF RANDOLF		
2,229,594.65878581	682,393.53289405	NINE MILE CREEK - MAIN BRANCH
LANGTON AND ATHERSTONE		
2,228,126.76638040	684,188.23206055	
2,220,777.89623564		
666,181.72575080		
2,218,501.67473823		
671,997.54581206		
2,216,759.55453481		
670,474.59347738		

\* A 'Hidden' field indicates permission to view the secured field is turned off.

WO#: 230131-0001

---

**Work Order Detail Report**

2/3/2023

SSO INSPECTION 1-25-2023 0.32 INCHES OF RAIN

10:48 AM

---

2,224,536.21778722	668,887.44048372
2,226,741.35609348	679,432.95121680
2,226,591.76420106	679,420.92761880
2,227,825.14395215	684,881.15948047

---

# Work Order Detail Report

2/3/2023

SSO INSPECTION 1-25-2023 0.32 INCHES OF RAIN

10:48 AM

Work Order Assets							
Object Type	Description 1		Description 2				
System ID 1	System ID 2	Odometer	Hourmeter	Othermeter	PM Description	Asset ID	Completed
Sewer Control Valve					FAIRFAX AT NORTH PARK		
SSO 431						26	
Sewer Control Valve					NORTH PARK AND COVENTRY		
SSO 114						16	
Sewer Control Valve					FAIRMOUNT SOUTH OF SCARBOROUGH		
SSO 121						35	
Sewer Structure							
SA16AAWB0						3094	
Sewer Control Valve					FAIRMOUNT AT FAIRFAX		
SSO 112						7	
Sewer Control Valve					FAIRMOUNT AT NORTH WOODLAND (S. SIDE)		
SSO 99						6	
Sewer Control Valve					3012 NORTH WOODLAND		
SSO 432						14	
Sewer Control Valve							
DB-03						55	
Sewer Control Valve							
DB-01						56	
Sewer Control Valve							
DB-02						57	
Sewer Control Valve					FAIRMOUNT AT DARTMOOR		
CH-04						5	
Sewer Control Valve					FAIRMOUNT AT WELLINGTON		
SSO 110						44	
Sewer Control Valve					FAIRMOUNT AT NORTH WOODLAND (N. SIDE)		
SSO 87						33	
Sewer Control Valve					FAIRMOUNT AT MARLBORO		
SSO 116						4	
Sewer Control Valve					FAIRMOUNT AT ARLINGTON		
SSO 111						46	
Sewer Control Valve					FAIRMOUNT & COVENTRY (SCARBOROUGH)		
SSO 113						37	
Sewer Control Valve					FAIRMOUNT AND COVENTRY		
SSO 124						47	
Sewer Control Valve					SCARBOROUGH AT LAMBERTON		
CH-50						53	
Sewer Control Valve					BRADFORD AND LEE		
SSO 129						11	
Sewer Control Valve					EDDINGTON		
CH-52						2	
Sewer Control Valve					HAMPSHIRE LANE AT MAYFIELD (18")		
SSO 88						42	
Sewer Control Valve					EAST OVERLOOK AT EDGEHILL		
SSO 122						36	
Sewer Control Valve					HAMPSHIRE LANE AT MAYFIELD (36")		
SSO 89						34	
Sewer Structure							
SA16ADZB0						1536	
Sewer Control Valve					HAMPSHIRE AT EUCLID HTS. BLVD.		
SSO 91						20	
Sewer Structure							
SA16ADPH0						4446	
Sewer Control Valve					CEDAR BTW. FAIRMOUNT/DEMINGTON		
SSO 120						8	
Sewer Control Valve					2828 BERKSHIRE, EAST OF COVENTRY		

## Work Order Detail Report

2/3/2023

SSO INSPECTION 1-25-2023 0.32 INCHES OF RAIN

10:48 AM

SSO 103	19
Sewer Control Valve	3003 EUCLID HEIGHTS BLVD
SSO 104	15
Sewer Structure	
SA16AGMG0	3402
Sewer Control Valve	South Taylor between Antisdale Ave and Superior F
CH-30	52
Sewer Control Valve	LEE RD. & SUPERIOR AVE.
DV-11	9
Sewer Control Valve	EUCLID HEIGHTS BLVD AND LEE
SSO 108	22
Sewer Control Valve	EUCLID HEIGHTS BLVD/CUMBERLAND
SSO 106	43
Sewer Control Valve	1685 CUMBERLAND
SSO 95	18
Sewer Control Valve	CUMBERLAND/SOMERTON
SSO 105	30
Sewer Structure	
SA16AQD0	4987
Sewer Structure	
SA16AQQC0	3745
Sewer Control Valve	2225 NOBLE ROAD
SSO 102	3
Sewer Control Valve	QUILLIAMS, N. OF RANDOLF
SSO 107	38
Sewer Control Valve	LANGTON AND ATHERSTONE
CH-51	54
Sewer Structure	
SA16APEF0	1809

## Work Order Detail Report

SSO INSPECTION 1-25-2023 0.32 INCHES OF RAIN

2/3/2023

10:48 AM

Check List					
	Item	Completed	Condition	Completion Date/Time	Est Completion Date
1	A-37-FAIRFAX AT NORTH PARK SA16ACPG0	<input type="checkbox"/>	Not Sound	1/31/2023/10:25 am	
Reset					
2	A-36-NORTH PARK AT COVENTRY SA16ACNB0 (IN MEDIAN-CEMENT)	<input type="checkbox"/>	Sound	1/31/2023/12:55 pm	1/31/2023
3	A-45-FAIRMOUNT ( IN THE ISLAND EAST OF COVENTRY) SA16ACNE0	<input type="checkbox"/>	Sound	1/31/2023/12:39 pm	1/31/2023
4	A-54-2806 FAIRMOUNT SA16AAWB0 (TREE LAWN BY SIDEWALK)	<input type="checkbox"/>	Sound	1/31/2023/12:49 pm	1/31/2023
5	A-33-FAIRMOUNT AT FAIRFAX SA16AAWC0 (SW CORNER IN THE SIDEWALK)	<input type="checkbox"/>	Not Sound	1/31/2023/10:21 am	1/31/2023
Reset					
6	A-39-3012 NORTH WOODLAND SA16AAWM5 (TREE LAWN)	<input type="checkbox"/>	Sound	1/31/2023/12:59 pm	1/31/2023
7	A-2 FAIRMOUNT AT NORTH WOODLAND SA16AAWK0(MIDDLE OF THE ROAD)	<input type="checkbox"/>	Sound	1/31/2023/12:01 pm	1/31/2023
8	A-6 FAIRMOUNT AT SHELBURNE ST16ZBJK0 (WEST BOUND LANE)	<input type="checkbox"/>	Sound	1/31/2023/ 1:13 pm	1/31/2023
9	A-5 FAIRMOUNT AT SHELBURNE SA16AAXB0(ON THE SE CORNER IN THE SIDEWALK)	<input type="checkbox"/>	Sound	1/31/2023/ 1:14 pm	1/31/2023
10	A-7 FAIRMOUNT AT SHELBURNE SA16AAVH0 (EAST BOUND)	<input type="checkbox"/>	Sound	1/31/2023/ 1:15 pm	1/31/2023
11	A-4 FAIRMOUNT AT DARTMOOR SA16AAVB0(NW CORNER IN THE GRASS BY STOP SIGN)	<input type="checkbox"/>	Sound	1/31/2023/10:04 am	1/31/2023
12	A-3 FAIRMOUNT AT WELLINGTON SA16AAUW0 (INTERSECTION)	<input type="checkbox"/>	Sound	1/31/2023/ 1:21 pm	1/31/2023
13	A-1 3041 FAIRMOUNT SA16AAUT0 (TREE LAWN NEAR SIDEWALK)	<input type="checkbox"/>	Sound	1/31/2023/ 1:23 pm	1/31/2023
14	A-32 FAIRMOUNT AT ARLINGTON SA16AAUP0 (INTERSECTION)	<input type="checkbox"/>	Not Sound	2/1/2023/ 8:21 am	2/1/2023
Reset					
15	A-38 FAIRMOUNT AT MARLBORO SA16AAUM0 (INTERSECTION)	<input type="checkbox"/>	Sound	2/1/2023/ 8:32 am	2/1/2023
16	A-49 2757 FAIRMOUNT SA16AAUC0 (EAST OF CHURCH IN TREE LAWN)	<input type="checkbox"/>	Sound	1/31/2023/ 2:01 pm	1/31/2023
17	A-35 2393 COVENTRY SA16AASK0 (INTERSECTION)	<input type="checkbox"/>	Sound	1/31/2023/12:40 pm	1/31/2023
18	A-50 SCARBOROUGH AND LAMBERTON SA16AANE5 (INTERSECTION)	<input type="checkbox"/>	Sound	1/31/2023/12:33 pm	1/31/2023
19	A-47 2528 STRATFORD SA16ACDB5 (INTERSECTION)	<input type="checkbox"/>	Sound	1/31/2023/ 1:49 pm	1/31/2023
20	A-57 E MONMOUTH SA16AFWA5 WEST OF (DARTMOOR NEAR LEE)	<input type="checkbox"/>	Sound	1/31/2023/10:02 am	1/31/2023
21	A-58 E MONMOUTH AT EXETER (INTERSECTION)	<input type="checkbox"/>	Sound	1/31/2023/10:03 am	1/31/2023
22	A-9 BRADFORD AT LEE SA16AFLL0 (INTERSECTION)	<input type="checkbox"/>	Sound	1/31/2023/ 9:54 am	1/31/2023
Meter in manhole					
23	B-52 EDDINGTON NORTH OF AVONDALE SA16AHVE0	<input type="checkbox"/>	Sound	1/31/2023/ 9:25 am	1/31/2023
24	B-10 HAMPSHIRE LANE AT MAYFIELD SA16BACB0	<input type="checkbox"/>	Sound	1/31/2023/ 9:26 am	1/31/2023
25	B-11 HAMPSHIRE LANE AT MAYFIELD SA16AEEA0	<input type="checkbox"/>	Sound	1/31/2023/ 9:26 am	1/31/2023

\* A 'Hidden' field indicates permission to view the secured field is turned off.

WO#: 230131-0001

## Work Order Detail Report

2/3/2023

SSO INSPECTION 1-25-2023 0.32 INCHES OF RAIN

10:48 AM

26	B-61 2600 HAMPSHIRE SA16ADZB0	<input type="checkbox"/>	Sound	1/31/2023/ 9:29 am	1/31/2023
27	HAMPSHIRE AT EUCLID HTS. BLVD. SA16ADPR0	<input type="checkbox"/>	Not Sound	1/31/2023/ 9:27 am	1/31/2023
Reset					
28	B-46 EDGEHILL AT E OVERLOOK SA16AEPF0	<input type="checkbox"/>	Sound	1/31/2023/ 9:25 pm	1/31/2023
29	B-42 12537 CEDAR SA16ACZA0	<input type="checkbox"/>	Sound	1/31/2023/ 1:52 pm	1/31/2023
30	B-15 COVENTRY AND CEDAR SA16ADBHO	<input type="checkbox"/>	Sound	1/31/2023/ 1:58 pm	1/31/2023
31	B-23 2828 BERKSHIRE SA16AETA0	<input type="checkbox"/>	Sound	1/31/2023/ 9:28 am	1/31/2023
32	B-24 3003 EUCLID HTS. BLVD. ST16AALB0	<input type="checkbox"/>	Sound	1/31/2023/10:11 am	1/31/2023
33	B-56 LEE AND MEADOWBROOK SA16AGMG0	<input type="checkbox"/>	Sound	1/31/2023/ 9:45 am	1/31/2023
34	C-30 S TAYLOR NORTH OF SUPERIOR SA16AIVF0	<input type="checkbox"/>	Sound	1/31/2023/ 2:27 pm	1/31/2023
35	C-12 LEE AND SUPERIOR SA16AGTJ0	<input type="checkbox"/>	Sound	1/31/2023/ 9:41 am	1/31/2023
36	C-28 EUCLID HTS. BLVD AND LEE RD SA16AGTE0	<input type="checkbox"/>	Sound	1/31/2023/ 9:41 am	1/31/2023
37	C-26 EUCLID HTS BLVD AND CUMBERLAND SA16AIRL0	<input type="checkbox"/>	Sound	1/31/2023/ 9:25 am	1/31/2023
38	C-25 CUMBERLAND AND SOMERTON SA16AISA0	<input type="checkbox"/>	Sound	1/31/2023/ 9:30 am	1/31/2023
39	C-17 1685 CUMBERLAND RD SA16AQIB0	<input type="checkbox"/>	Not Sound	1/31/2023/ 9:35 am	1/31/2023
Reset					
40	C-59 3427 THORNE RD SA16AQQD0	<input type="checkbox"/>		1/31/2023/ 9:23 am	1/31/2023
41	C-60 3415 THORNE RD SA16AQQC0	<input type="checkbox"/>	Sound	1/31/2023/ 9:23 am	1/31/2023
42	C-22 2225 NOBLE RD ST16ZLHB0	<input type="checkbox"/>	Sound	1/31/2023/ 9:24 am	1/31/2023
43	C-27 QUILLIAMS NORTH OF RANDOLPH SA16AOUQ0	<input type="checkbox"/>	Sound	1/31/2023/ 9:24 am	1/31/2023
44	C-51 ATHERSTONE AND LANGTON SA16AOKA0	<input type="checkbox"/>	Sound	1/31/2023/ 9:24 am	1/31/2023
45	C-50 3593 FENLEY SA16APEH0	<input type="checkbox"/>	Sound	1/31/2023/ 9:24 am	1/31/2023

Tasks/Resources						
SMCT36 Inspection						
Crew:		Status:	*Cal'c UC: \$15.67		*Task Cost: \$705.00	Start Dt: 1/25/2023
Supervisor:		UOM: Each	# of Units: 45.00		*Unit Cost: \$0.00	End Dt: 1/25/2023
Employee						
Resource	UOM	Units	*Total Cost	Alt Description	Start Dt	End Dt
22394 Cardarella, Joe	Hours	12.00	\$296.28		1/25/2023	1/25/2023
39986 OBrien, Dominick	Hours	12.00	\$247.92		1/25/2023	1/25/2023
Equipment						
Resource	UOM	Units	*Total Cost	Alt Description	Start Dt	End Dt
CHFLT50 FORD F250 CREW CAB 5	Hours	12.00	\$160.80		1/25/2023	1/25/2023
Task Comment: SSO INSPECTIONS 0.32 INCHES						



## Work Order Detail Report

2/3/2023

SSO INSPECTION 1-25-2023 0.32 INCHES OF RAIN

10:48 AM

			<u>*Actual</u>	<u>*Estimated</u>	<u>*Difference</u>
Projected Complete:	Lock: <input type="checkbox"/>	WO Duration	6.98	0.00	0.00
Repair Type:		Labor Hours	24.00	0.00	0.00
Subcontractor:		Labor Costs	\$544.20	\$0.00	\$0.00
Profit Center:		Material Costs	0.00	0.00	0.00
		Fluids Costs	0.00	0.00	0.00
Quantity:	0.00	Equipment Costs	160.80	0.00	0.00
Unit of Measure:	Each	Contractor Costs	0.00	0.00	0.00
*Unit Cost:	\$0.00	Misc. Costs	0.00	0.00	0.00
WO Hours:	0.00	Total Costs	\$705.00	\$0.00	\$0.00
Use Task Info:			True	True	

Billed Party		Billing	
Customer ID:		Customer Number:	
Customer Name:		Last Name:	
Address:			
City:		Phone:	Cell #:
State:		Fax #:	
Zip:		E-mail:	

Billing Data		
Contact Name:	*Billing Amount:	Billing Required: <input type="checkbox"/>
Invoice Number:	Date Bill Sent:	Billing Processed: <input type="checkbox"/>
Incoming Account #:	Payment Received:	Imported to Financials: <input type="checkbox"/>
	Payment Method:	

Associated PMs		
PM Code	Description	Closed
SSO-02	SSO INSPECTION	<input checked="" type="checkbox"/>

Tracking				
Item	Description	By	Date	Time
Work Order Creation	From Routine Work SSO-02 - SSO INSPECTION	jjackson	1/31/2023	7:34 AM
Supervisor Notification	Email Queued Successfully!	jjackson	1/31/2023	7:34 AM
Status Change	From New Work Order to Complete	aferrone	2/3/2023	10:47 AM

Rate:	Opened At:	Televised: <input type="checkbox"/>
Recieved By:	Pipe Footage Cleaned	Power Rooter: <input type="checkbox"/>
Work From:	Gallons Used:	Jet: <input type="checkbox"/>
Pipe Size:	WO User 23:	Gap Vac: <input type="checkbox"/>
Pipe Condition:	WO User 24:	Dye Test: <input type="checkbox"/>
Could Not Open:	WO User 9:	Gap Root Cut: <input type="checkbox"/>
Additional Repair:	User 10:	GIS Correction?: <input type="checkbox"/>
Dye Test Reason:	Appointment Date DNL	Test Tee Correction: <input type="checkbox"/>
Test Performed Throug	Appointment Date: 1/31/2023 8:00 AM	
Dye Test Results:		
WO User 51:	E Mail:	
Measurement:	Measurement Line 2:	
History:		

## Work Order Detail Report

2/3/2023

SSO INSPECTION 1-25-2023 0.32 INCHES OF RAIN

10:48 AM

Manhole Basin Repair:	Pipe Size:		
Material Used:	PVC Tees, Angles, Sler		
Pipe Repair:	WO User 44:		
Street Repair:	WO User 45:		
Grass Repair:	WO User 46:		
Curb Repair:			
Driveway- Sidewalk Re			
Construction Crew:			
WO User 39:			
WO User 40:	OUPS #:		
WO User 41:	WO User 48:		
WO User 52:	WO User 62:		
WO User 53:	WO User 63:		
WO User 54:	WO User 64:		
WO User 55:	WO User 65:		
WO User 56:	WO User 66:		
WO User 57:	WO User 67:		
WO User 58:	WO User 68:		
WO User 59:	WO User 69:		
WO User 60:	WO User 70:		
WO User 61:	WO User 71:		
WO User 72:	WO User 82:	Televised:	<input type="checkbox"/>
WO User 73:	Quantity:	Paid:	<input type="checkbox"/>
WO User 74:	WO User 84:	WO User 104:	<input type="checkbox"/>
WO User 75:	WO User 85:	WO User 105:	<input type="checkbox"/>
WO User 76:	WO User 86:	WO User 106:	<input type="checkbox"/>
WO User 92 Date:	WO User 97 Date:		
WO User 93 Date:	WO User 98 Date:		
WO User 94 Date:	WO User 99 Date:		
WO User 95 Date:	WO User 100 Date:		
WO User 96 Date:	WO User 101 Date:		
WO User 77:	WO User 87:	WO User 107:	<input type="checkbox"/>
WO User 78:	WO User 88:	WO User 108:	<input type="checkbox"/>
WO User 79:	WO User 89:	WO User 109:	<input type="checkbox"/>
WO User 80:	WO User 90:	WO User 110:	<input type="checkbox"/>
WO User 81:	WO User 91:	WO User 111:	<input type="checkbox"/>
WO Creator: jjackson	WO Creation Date: 1/31/2023	PM Trigger:	Rec #: 13398